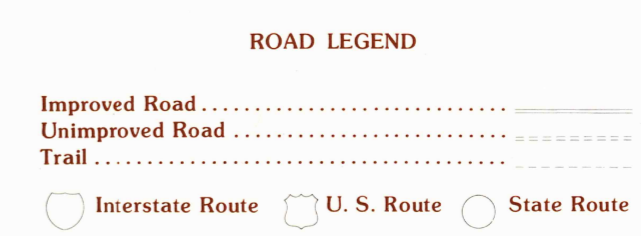
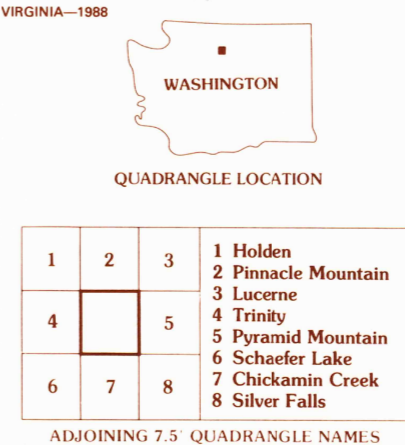
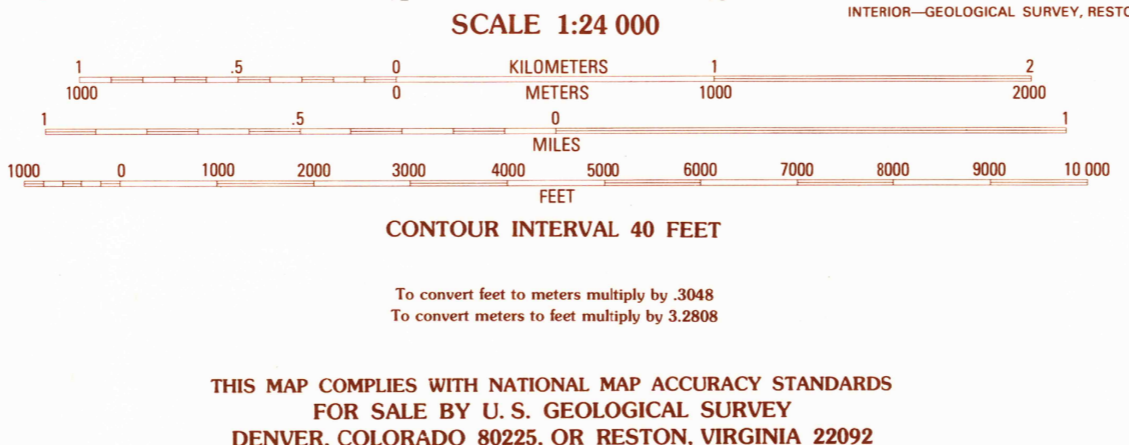



PRODUCED BY THE UNITED STATES GEOLOGICAL SURVEY
CONTROL BY THE UNITED STATES GEOLOGICAL SURVEY AND NOS/NOAA
COMPILED FROM AERIAL PHOTOGRAPHS TAKEN 1984
FIELD CHECKED 1985. MAP EDITED 1988
PROJECTION LAMBERT CONFORMAL CONIC
GRID: 1000-METER UNIVERSAL TRANSVERSE MERCATOR ZONE 10
10,000-FOOT STATE GRID TICKS WASHINGTON, NORTH ZONE
UTM GRID DECLINATION 1°43' EAST
1988 MAGNETIC NORTH DECLINATION 20°06' EAST
VERTICAL DATUM NATIONAL GEOIDIC VERTICAL DATUM OF 1929
HORIZONTAL DATUM 1927 NORTH AMERICAN DATUM
To place on the predicted North American Datum of 1983,
move the projection lines as shown by dashed corner ticks
(21 meters north and 89 meters east)
There may be private inholdings within the boundaries of any
Federal or State Reservations shown on this map
No distinction made between houses, barns, and other buildings
Land lines have not been established in this area

PROVISIONAL MAP
Produced from original
manuscript drawings. Infor-
mation shown as of date of
photography.



SASKA PEAK, WASHINGTON
PROVISIONAL EDITION 1988

48120-A6-TF-024



THIS MAP COMPLIES WITH NATIONAL MAP ACCURACY STANDARDS
FOR SALE BY U. S. GEOLOGICAL SURVEY
DENVER, COLORADO 80225, OR RESTON, VIRGINIA 22092