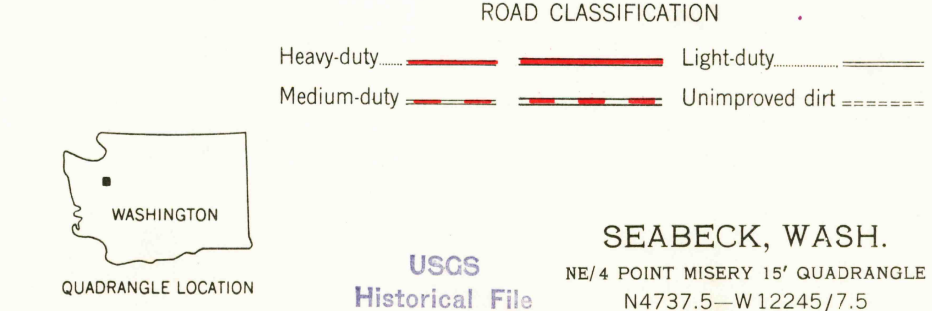
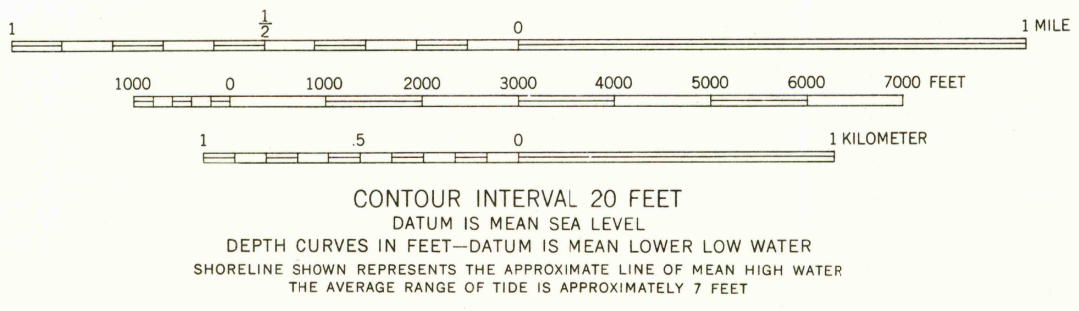
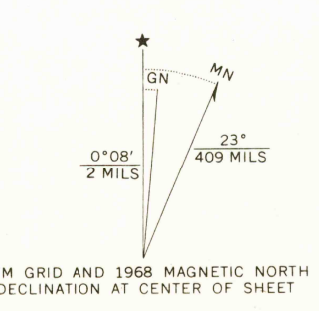




Mapped, edited, and published by the Geological Survey  
Control by USCGS and USCE  
Topography from aerial photographs by Kelsh plotter methods  
Aerial photographs taken 1951. Field check 1953  
Hydrography compiled from USCGS Charts 6422 and 6450  
Polyconic projection. 1927 North American datum  
10,000-foot grid based on Washington coordinate system,  
north zone  
Dashed land lines indicate approximate locations  
1000-meter Universal Transverse Mercator grid ticks,  
zone 10, shown in blue  
Revisions shown in purple compiled from aerial photographs  
taken 1968. This information not field checked



SEABECK, WASH.  
NE/4 POINT MISERY 15' QUADRANGLE  
N4737.5-W12245.7.5  
1953  
PHOTOREVISED 1968  
AMS 1479 III NE-SERIES W891

U.S.G.S.  
**FILE COPY**  
TOPOGRAPHIC DIVISION  
2765  
OCT 2 1969