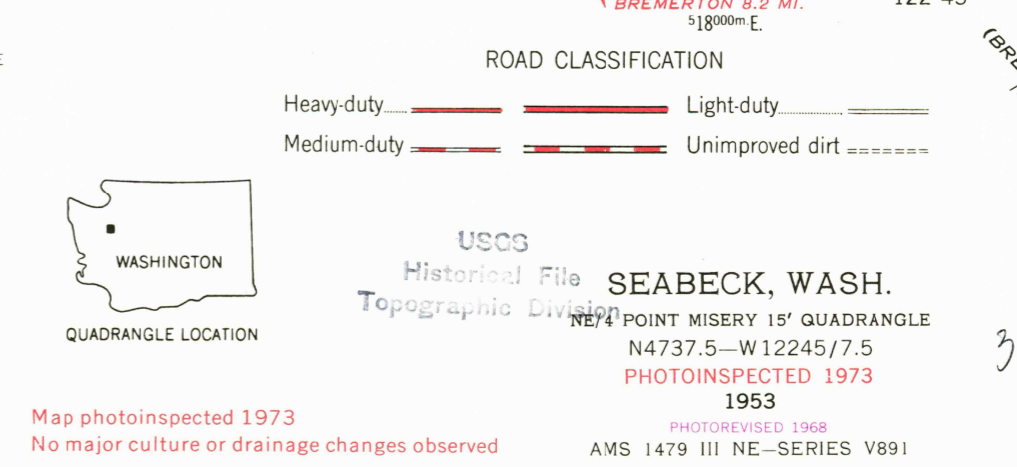
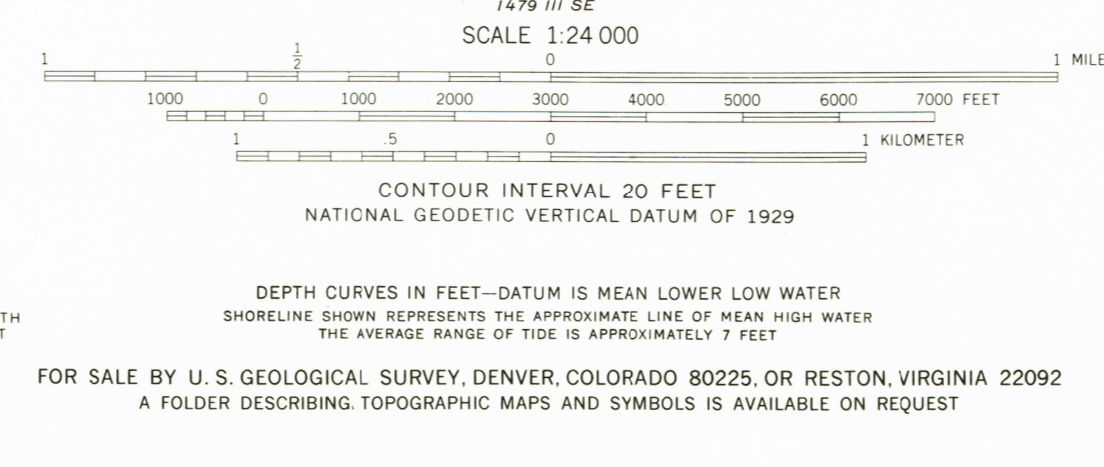
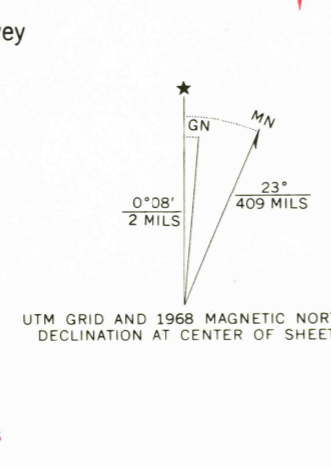




Mapped, edited, and published by the Geological Survey
Control by USC&GS and USCE
Topography from aerial photographs by Kesh plotter methods
Aerial photographs taken 1951. Field check 1953
Hydrography compiled from USC&GS Charts 6422 and 6450
Polyconic projection. 1927 North American datum
10,000-foot grid based on Washington coordinate system,
north zone
Dashed land lines indicate approximate locations
1000-meter Universal Transverse Mercator grid ticks,
zone 10, shown in blue
Revisions shown in purple compiled from aerial photographs
taken 1968. This information not field checked



USGS
Historical File
Topographic Division
SEABECK, WASH.
NE/4 POINT MISERY 15' QUADRANGLE
N4737.5-W 12245/7.5
PHOTOINSPECTED 1973
1953
PHOTOGRAPHED 1968
AMS 1479 III NE-SERIES V891

NOV 21 1978
3100

RETURN TO:
USGS AND HISTORICAL MAP ARCHIVES