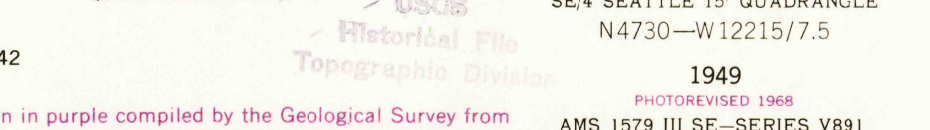
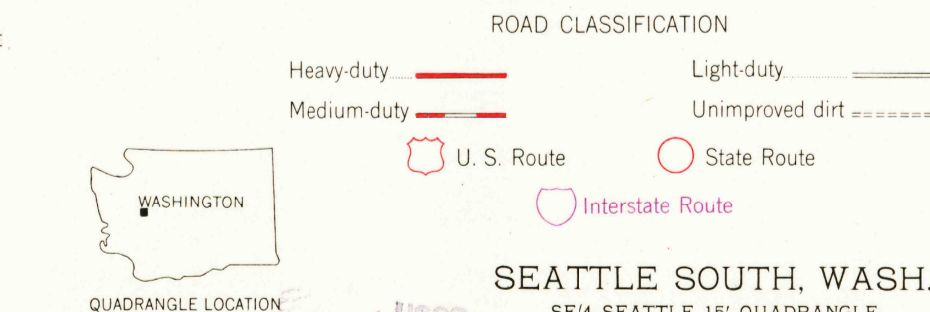
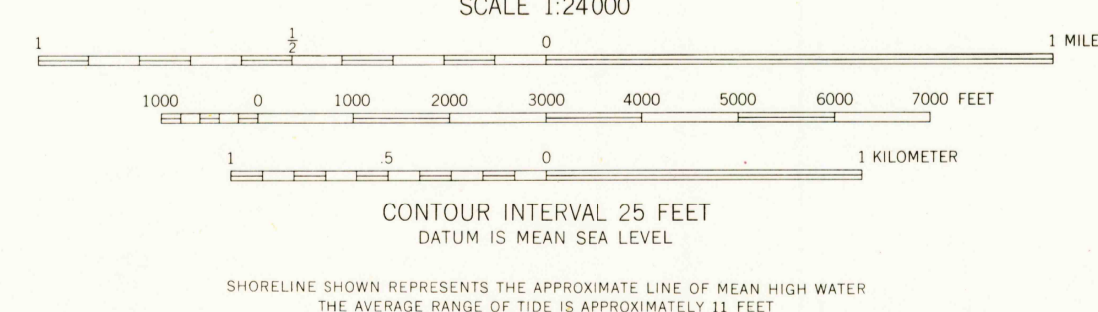
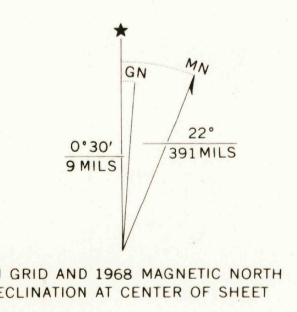


Mapped by the Army Map Service
Published for civil use by the Geological Survey
Control by USC&GS, USCE, and King County Engineer office
Topography from aerial photographs by multiplex methods
Aerial photographs taken 1943. Field check 1949
Polyconic projection. 1927 North American datum
10,000-foot grid based on Washington coordinate system,
north zone
1000-meter Universal Transverse Mercator grid ticks,
zone 10, shown in blue
Red tint indicates areas in which only landmark buildings
are shown
No distinction is made between barns, dwellings,
commercial and industrial buildings



U.S.G.S.
FILE COPY
TOPOGRAPHIC DIVISION
4665
SEP 5 1953
1949
PHOTOREVISED 1968
AMS 1579 III SE—SERIES V891