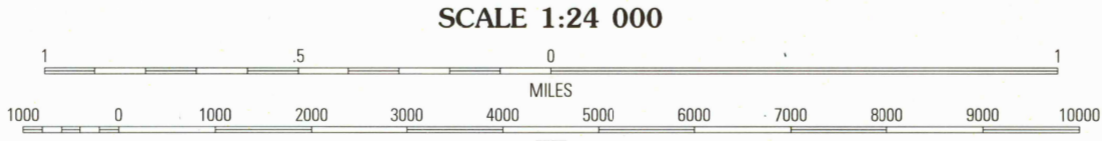
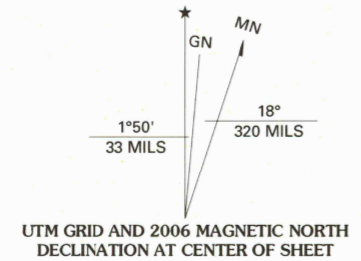
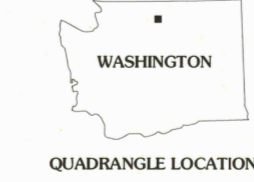




Produced by the United States Geological Survey 1963
Revision by USDA Forest Service 2002
Topography compiled 1958. Planimetry derived from imagery taken 2002 and other sources. Public Land Survey System and survey control current as of 2004. Boundaries current as of 2004.
North American Datum of 1983 (NAD 83). Projection and 1 000-meter grid: Universal Transverse Mercator, zone 10
2 500-meter ticks: Washington Coordinate System (north zone)
North American Datum of 1927 (NAD 27) is shown by dashed corner ticks
The values of the shift between NAD 83 and NAD 27 for 7.5-minute intersections are obtainable from National Geodetic Survey NADCON software
Non-National Forest System lands within the National Forest
Inholdings may exist in other National or State reservations
This map is not a legal document. Public lands are subject to change and leasing, and may have access restrictions; check with appropriate offices
Obtain permission before entering private lands
Protracted Blocks (PB) are unsurveyed land of uncertain acreage



CONTOUR INTERVAL 40 FEET
NATIONAL GEODETIC VERTICAL DATUM OF 1929
TO CONVERT FROM FEET TO METERS, MULTIPLY BY 0.3048



1	2	3	1 Slate Peak
4	5	4 Washington Pass	5 Masama
6	7	8 Midright Mountain	

ADJOINING 7.5' QUADRANGLES

HIGHWAYS AND ROADS			
Interstate.....	5	Primary highway.....	—
U.S.	101	Secondary highway.....	—
State.....	10	Light-duty road.....	—
County.....	5	Composition: Unspecified.....	—
National Forest, suitable for passenger cars.....	105	Paved.....	—
National Forest, suitable for high clearance vehicles.....	106	Gravel.....	—
National Forest Trail.....	304	Dirt.....	—
		Unimproved; 4 wheel drive.....	—
		Trail.....	—
		Gate; Barrier.....	—

FOR SALE BY U.S. GEOLOGICAL SURVEY, P.O. BOX 25286, DENVER, COLORADO 80225
A FOLDER DESCRIBING TOPOGRAPHIC MAPS AND SYMBOLS IS AVAILABLE ON REQUEST

USGS Library
Reston, VA
Topo Archive



SILVER STAR MOUNTAIN, WA
2002
48120-E5-TF-024
NGA 1881 II SE-SERIES V891

DEC 2 7 2006