


1881 II NW
(SLATE PEAK)

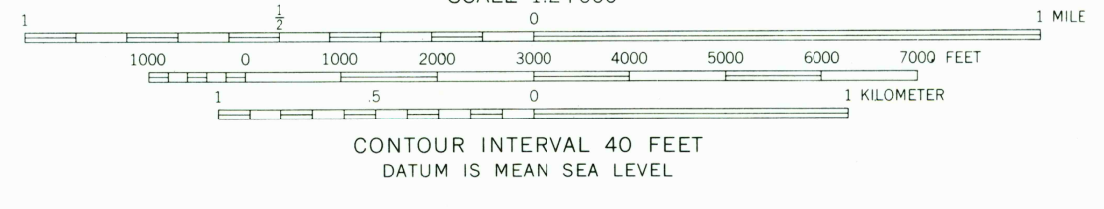
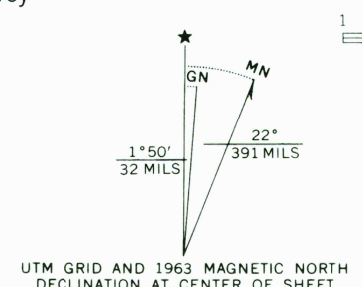
UNITED STATES
DEPARTMENT OF THE INTERIOR
GEOLOGICAL SURVEY

SILVER STAR MTN. QUADRANGLE
WASHINGTON-OKANOGAN CO.
7.5 MINUTE SERIES (TOPOGRAPHIC)

1881 II NE
(MAZAMA 1:62,500)



Mapped, edited, and published by the Geological Survey
Control by USGS and USC&GS
Topography by photogrammetric methods from aerial
photographs taken 1958. Field checked 1963
Polyconic projection. 1927 North American datum
10,000-foot grid based on Washington coordinate system,
north zone
1000-meter Universal Transverse Mercator grid ticks,
zone 10, shown in blue
Where omitted, land lines have not been established



ROAD CLASSIFICATION
Light-duty
State Route

SILVER STAR MTN., WASH.
N4830-W12030/7.5
1963

FOR SALE BY U. S. GEOLOGICAL SURVEY, DENVER, COLORADO 80225, OR RESTON, VIRGINIA 22092
A FOLDER DESCRIBING TOPOGRAPHIC MAPS AND SYMBOLS IS AVAILABLE ON REQUEST

AMS 1881 II SE—SERIES V891

RETURN TO:
USGS AND HISTORICAL MAP ARCHIVES

JAN 31 1974

3945