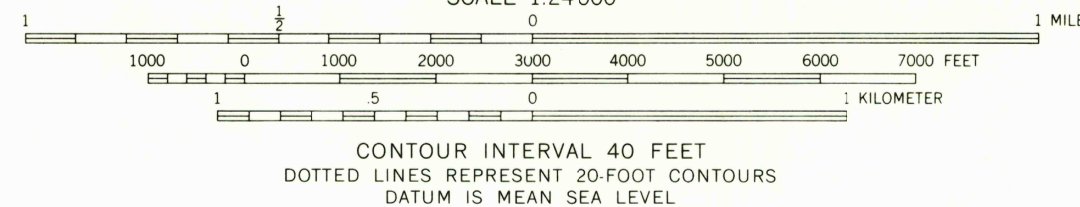
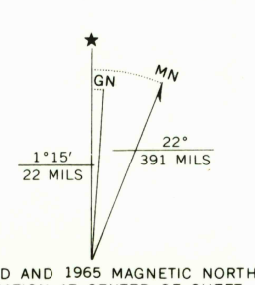


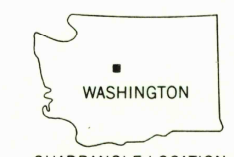
UNITED STATES  
DEPARTMENT OF THE INTERIOR  
GEOLOGICAL SURVEY

SKYKOMISH QUADRANGLE  
WASHINGTON—KING CO.  
7.5 MINUTE SERIES(TOPOGRAPHIC)

Maped, edited, and published by the Geological Survey  
Control by USGS and USC&GS  
Topography by photogrammetric methods from aerial  
photographs taken 1958. Field checked 1965  
Polyconic projection. 1927 North American datum  
10,000-foot grid based on Washington coordinate system,  
north zone  
1000-meter Universal Transverse Mercator grid ticks,  
zone 10, shown in blue



ROAD CLASSIFICATION  
Medium-duty ——— Light-duty ———  
Unimproved dirt ———  
U. S. Route



U.S.G.S. SKYKOMISH, WASH.  
N4737.5—W12115/7.5

FILE COPY  
TOPOGRAPHIC DIVISION

USGS  
Historical File  
Topographic Division

FOR SALE BY U. S. GEOLOGICAL SURVEY, DENVER, COLORADO 80225. OR WASHINGTON, D. C. 20242  
A FOLDER DESCRIBING TOPOGRAPHIC MAPS AND SYMBOLS IS AVAILABLE ON REQUEST