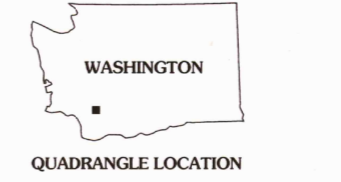
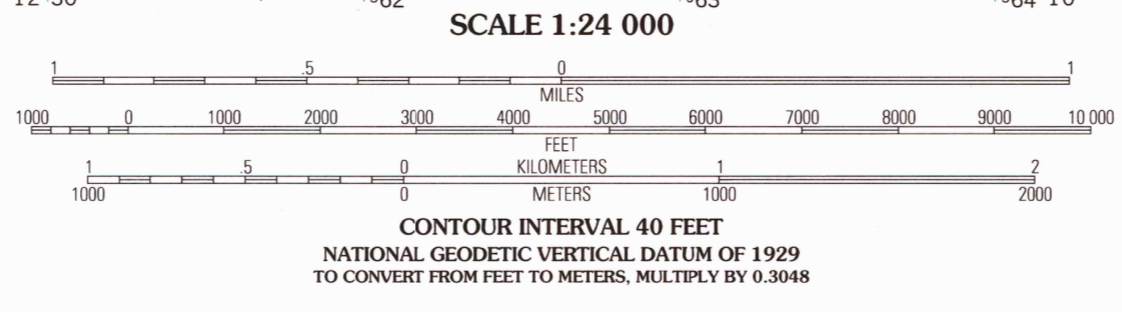
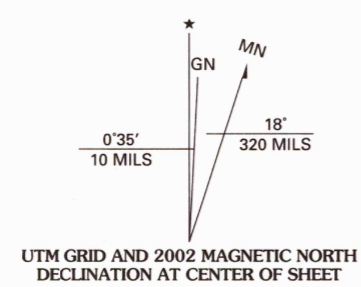




Produced by the United States Geological Survey 1984
Revision by USDA Forest Service 1998
Topography compiled 2002. Planimetry derived from imagery taken 1998 and other sources. Public Land Survey System and survey control current as of 2000
North American Datum of 1927 (NAD 27). Projection and 10 000-foot ticks: Washington coordinate system, south zone (Lambert conformal conic)
Blue 1000-meter Universal Transverse Mercator ticks, zone 10
North American Datum of 1983 (NAD 83) is shown by dashed corner ticks
The values of the shift between NAD 27 and NAD 83 for 7.5-minute intersections are obtainable from National Geodetic Survey NADCON software
Non-National Forest System lands within the National Forest
Inholdings may exist in other National or State reservations
This map is not a legal land line or ownership document. Public lands are subject to change and leasing, and may have access restrictions; check with local offices. Obtain permission before entering private lands



1	2	3	1 Winters Mountain
4	5	6	2 Vanson Peak
6	7	8	3 Crowitz Falls
			4 Elk Rock
			5 Spirit Lake East
			6 Goat Mountain
			7 Mount St. Helens
			8 South Creek Bore


ADJOINING 7.5' QUADRANGLES

HIGHWAYS AND ROADS

Interstate	1	Primary highway
U. S.	2	Secondary highway
State	3	Light-duty road
County	4	Composition: Unspecified
National Forest, suitable for passenger cars	5	Paved
National Forest, suitable for high clearance vehicles	6	Gravel
National Forest Trail	7	Dirt
	8	Unimproved; 4 wheel drive
	9	Trail
	10	Gate; Barrier

USGS LIBRARY - RESTON
46122-C2-TF-024
3 1818 00417692 9

RECEIVED
AUG 28 2003
HISTORICAL MAP ARCHIVES



JUN 04 2003

FOR SALE BY U.S. GEOLOGICAL SURVEY, P.O. BOX 25286, DENVER, COLORADO 80225
A FOLDER DESCRIBING TOPOGRAPHIC MAPS AND SYMBOLS IS AVAILABLE ON REQUEST

SPIRIT LAKE WEST, WA
1998
46122-C2-TF-024
NIMA 1576 I SW-SERIES V891