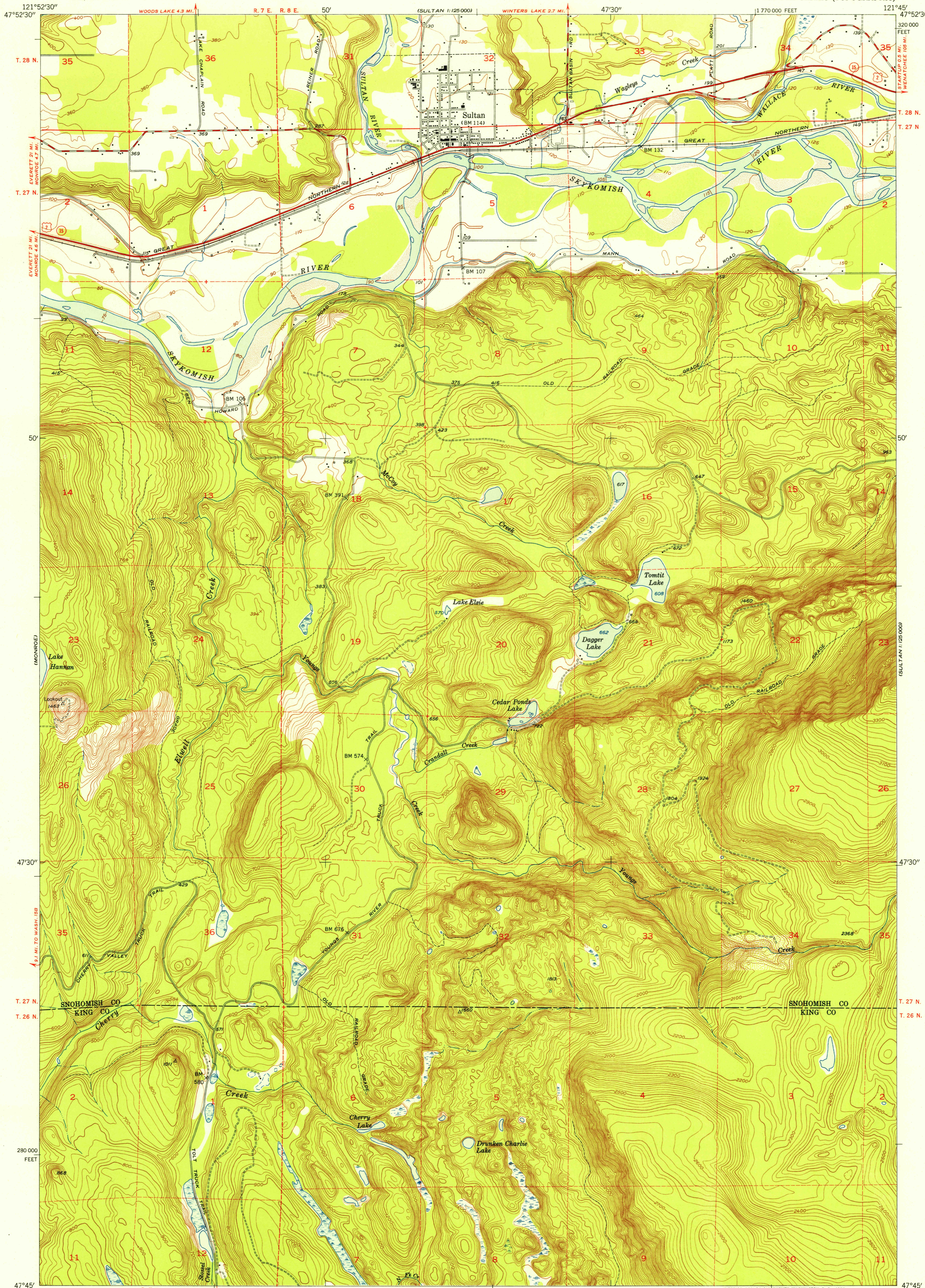


UNITED STATES
DEPARTMENT OF THE INTERIOR
GEOLOGICAL SURVEY

SULTAN QUADRANGLE
WASHINGTON
7.5 MINUTE SERIES (TOPOGRAPHIC)

U.S.G.S.
FILE COPY
TOPOGRAPHIC DIVISION



Mapped, edited, and published by the Geological Survey

Control by USGS and USC&GS

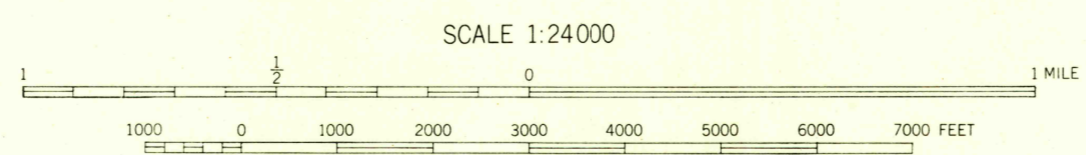
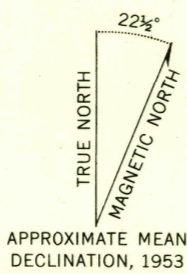
Topography from aerial photographs by multiplex methods and by plane-table surveys 1953. Aerial photographs taken 1952

Polyconic projection. 1927 North American datum

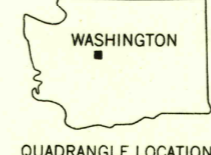
10,000-foot grid based on Washington coordinate system, north zone

Dashed land lines indicate approximate locations

Unchecked elevations are shown in brown



CONTOUR INTERVAL 20 FEET
DOTTED LINES REPRESENT HALF-INTERVAL CONTOURS
CONTOUR INTERVAL ON RIVER SURFACE 5 FEET
DATUM IS MEAN SEA LEVEL



ROAD CLASSIFICATION	
Heavy-duty	4 LANE 6 LANE Light-duty
Medium-duty	2 LANE 6 LANE Unimproved dirt
U. S. Route	State Route

USGS
Historical File
Topographic Division
SULTAN, WASH.
N4745-W12145/7.5
1953

FOR SALE BY U. S. GEOLOGICAL SURVEY, FEDERAL CENTER, DENVER, COLORADO OR WASHINGTON 25, D. C.
A FOLDER DESCRIBING TOPOGRAPHIC MAPS AND SYMBOLS IS AVAILABLE ON REQUEST

U.S.G.S.
FILE COPY
TOPOGRAPHIC DIVISION

APR 4 1955