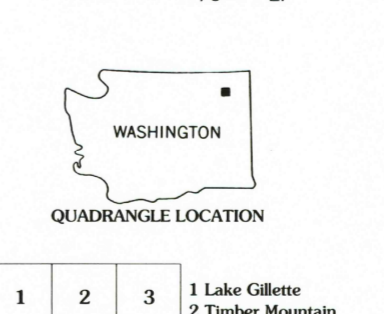
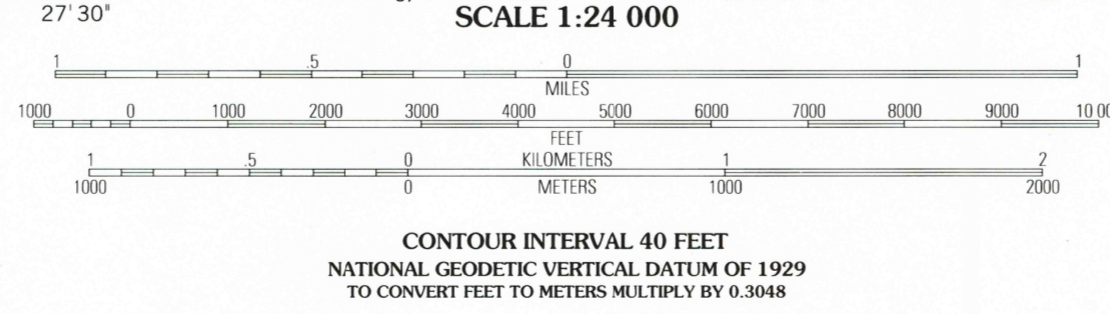
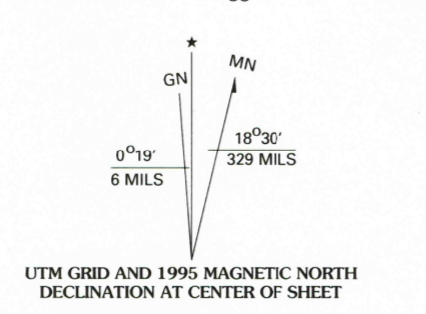




Produced by the U.S. Geological Survey
Revised by the U.S. Forest Service
Areas outside the National Forest System lands may not have been revised.
Control by USGS and NOS/NOAA
Compiled from aerial photographs taken 1965. Revised from aerial photographs taken 1991. Partial field check by U.S. Forest Service 1992.
North American Datum of 1927 (NAD 27). Projection and 10 000-foot ticks: Washington coordinate system, north zone (Lambert conformal conic). Blue 1000 meter Universal Transverse Mercator ticks, zone 11.
North American Datum of 1983 (NAD 83) is shown by dashed corner ticks. The values of the shift between NAD 27 and NAD 83 for 7.5-minute intersections are obtainable from National Geodetic Survey NADCON software.
Non-National Forest System lands within the National Forest
Inholdings may exist in other National or State reservations.
This map is not a legal land line or ownership document. Public lands are subject to change and leasing, and may have access restrictions; check with local offices. Obtain permission before entering private lands.



1	2	3	1 Lake Gillette
4	5	4 Callispell Peak	2 Timber Mountain
6	7	6 Goldards Peak	3 Ruby
		7 Winchester Peak	5 Jarred
		8 Canick	

Interstate	5	Primary highway	—
U.S.	101	Secondary highway	—
State	19	Light-duty road	—
County	6	Paved	—
National Forest, suitable for passenger cars	125	Gravel	—
National Forest, suitable for high clearance vehicles	126	Dirt	—
National Forest Trail	304	Composition unspecified	—
		Unimproved; 4 wheel drive	—
		Trail	—
		Gate	—

FEB 28 1997
REC'D FILE COPY



THIS MAP COMPLIES WITH NATIONAL MAP ACCURACY STANDARDS
FOR SALE BY U.S. GEOLOGICAL SURVEY
DENVER, COLORADO 80225
A FOLDER DESCRIBING TOPOGRAPHIC MAPS AND SYMBOLS IS AVAILABLE ON REQUEST

TACOMA PEAK, WASH.
48117-D4-TF-024
1992
DMA 4863 II NW - SERIES V877