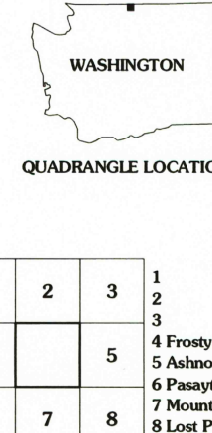
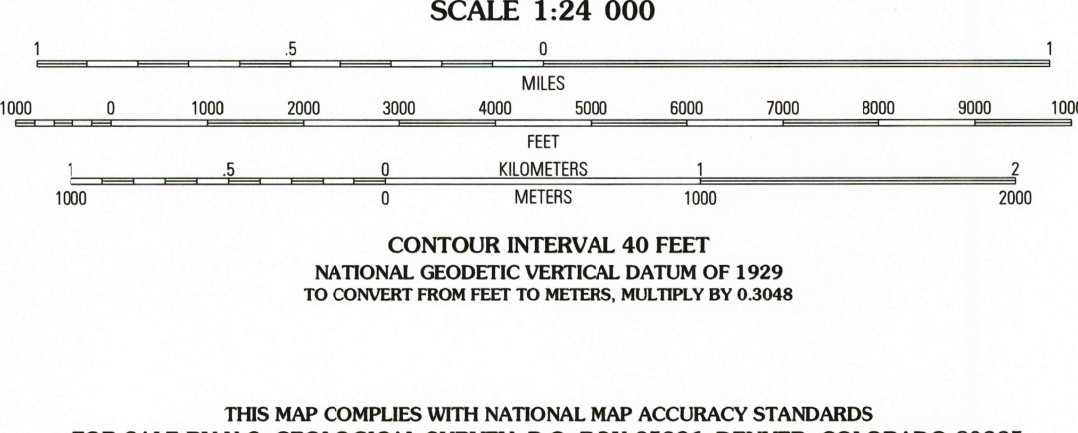
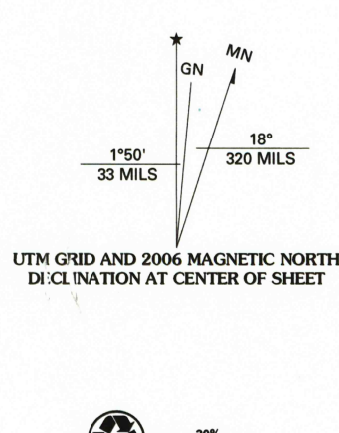


Produced by the United States Geological Survey 1969  
Revision by USDA Forest Service 2002  
Topography compiled 1968. Planimetry derived from imagery taken 2002 and other sources. Public Land Survey System and survey control current as of 2004. Boundaries current as of 2004.  
North American Datum of 1983 (NAD 83). Projection and 1 000-meter grid: Universal Transverse Mercator, zone 10  
2 500-meter ticks: Washington Coordinate System (north zone)  
North American Datum of 1927 (NAD 27) is shown by dashed corner ticks. The values of the shift between NAD 83 and NAD 27 for 7.5-minute intersections are obtainable from National Geodetic Survey NADCON software.  
Non-National Forest System lands within the National Forest. Inholdings may exist in other National or State reservations.  
This map is not a legal document. Public lands are subject to change and leasing, and may have access restrictions; check with appropriate offices. Obtain permission before entering private lands.  
Protracted Blocks (PB) are unsurveyed land of uncertain acreage.



Interstate.....	5
U.S. ....	101
State.....	79
County.....	8
National Forest, suitable for passenger cars.....	105
National Forest, suitable for high clearance vehicles.....	6
National Forest Trail.....	384

Highways and Roads	
Primary highway.....	Red line
Secondary highway.....	Red line with cross-ticks
Light-duty road.....	Red line with cross-ticks
Composition: Unspecified.....	Red line with cross-ticks
Paved.....	Red line with cross-ticks
Gravel.....	Red line with cross-ticks
Unimproved; 4 wheel drive.....	Red line with cross-ticks
Trail.....	Red line with cross-ticks
Gate; Barrier.....	Red line with cross-ticks

TATOOSH BUTTES, WA  
2002

48120-H5-TF-024  
NGA 1881 1 NE-SERIES V891

USGS Library  
Reston, VA.  
Topo Archive

NOV 19 2006

