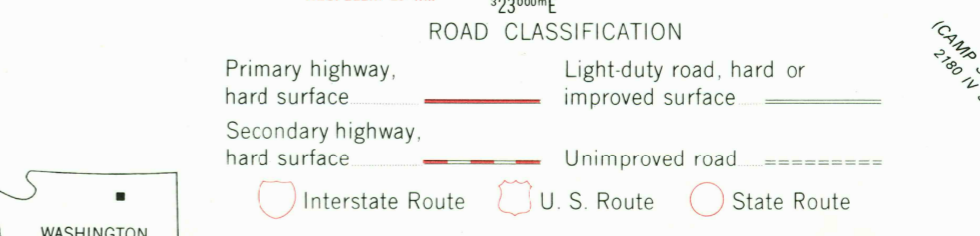
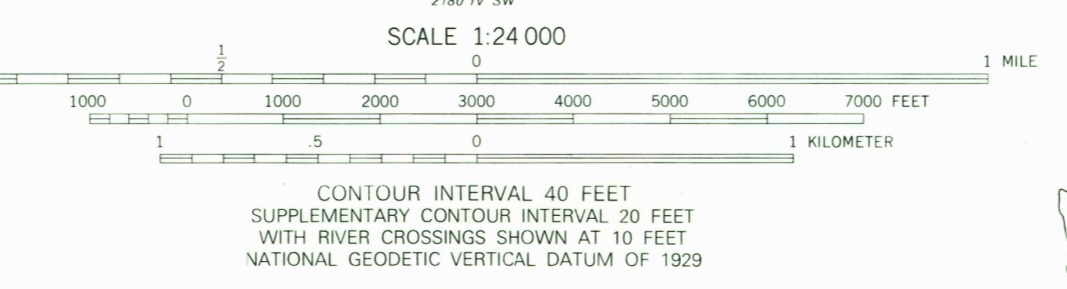
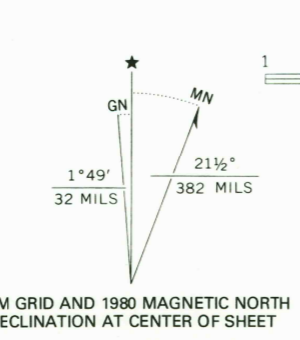


Mapped, edited, and published by the Geological Survey  
Control by USGS and NOS/NOAA  
Topography by photogrammetric methods from aerial photographs taken 1973. Field checked 1975. Map edited 1980  
Projection and 10,000-foot grid ticks: Washington coordinate system, north zone (Lambert conformal conic)  
1000-meter Universal Transverse Mercator grid, zone 11  
1927 North American Datum  
To place on the predicted North American Datum 1983 move the projection lines 19 meters north and 85 meters east as shown by dashed corner ticks  
Fine red dashed lines indicate selected fence and field lines where generally visible on aerial photographs. This information is un-checked  
There may be private inholdings within the boundaries of the National or State reservations shown on this map



WASHINGTON  
QUADRANGLE LOCATION

THE POTHOLE, WASH.  
NW/4 OKMAK LAKE 15' QUADRANGLE  
N4822.5-W11922.5/7.5

1980  
DMA 2180 IV NW-SERIES V891

USGS  
Historical File  
National Mapping Div.

1900  
MAR 12 1981