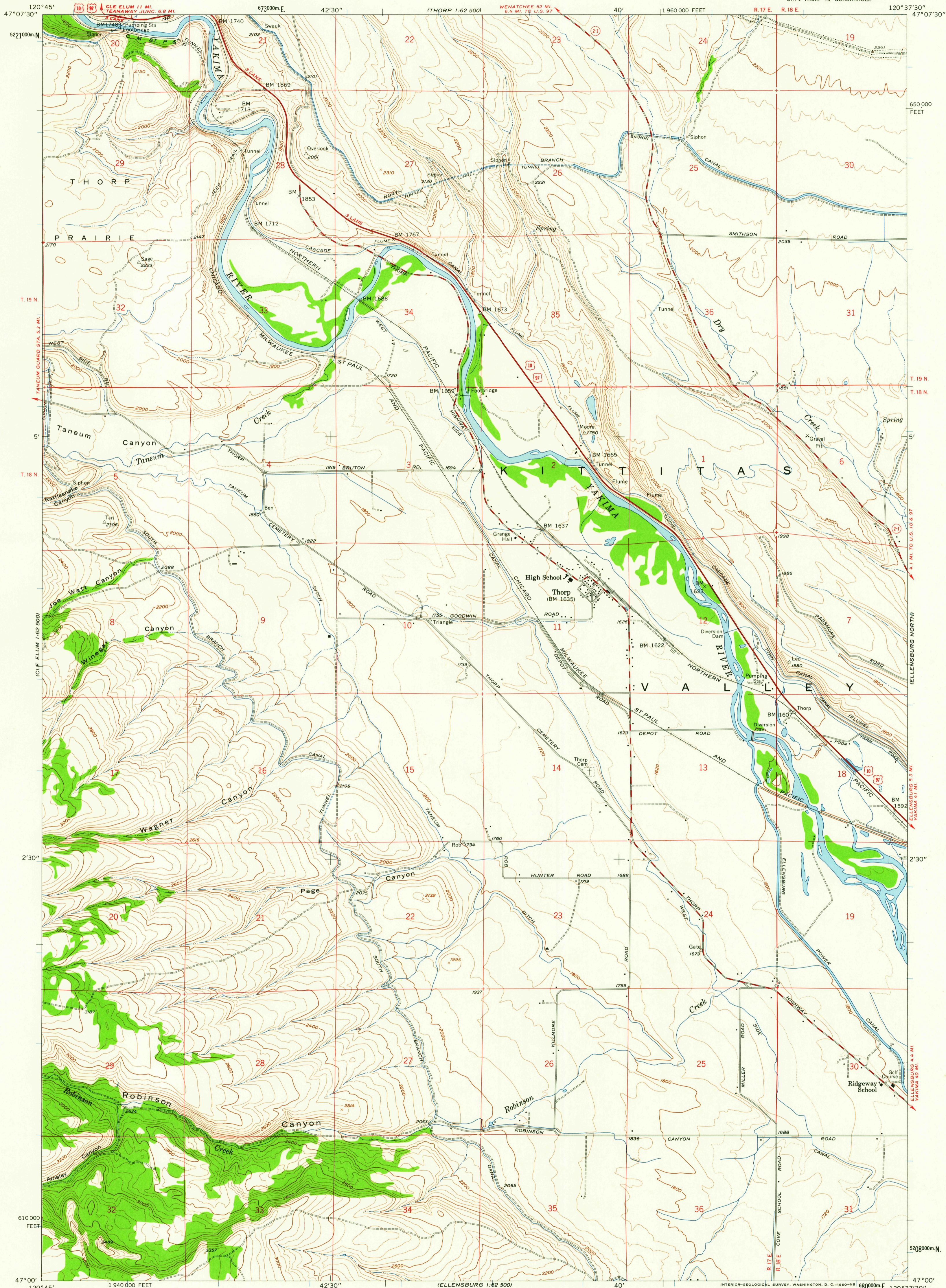


UNITED STATES
DEPARTMENT OF THE INTERIOR
GEOLOGICAL SURVEY

THORP QUADRANGLE
WASHINGTON-KITTITAS CO.
7.5 MINUTE SERIES (TOPOGRAPHIC)
SW/4 THORP 15' QUADRANGLE



Mapped, edited, and published by the Geological Survey

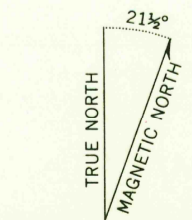
Control by USGS and USC&GS

Topography from aerial photographs by photogrammetric methods


Aerial photographs taken 1956. Field check 1958

Polyconic projection. 1927 North American datum
10,000-foot grid based on Washington coordinate system, south zone
1000-meter Universal Transverse Mercator grid ticks,
zone 10, shown in blue

Unchecked elevations are shown in brown



APPROXIMATE MEAN
DECLINATION, 1958



CONTOUR INTERVAL 40 FEET
DOTTED LINES REPRESENT 20-FOOT CONTOURS
DATUM IS MEAN SEA LEVEL

THIS MAP COMPLIES WITH NATIONAL MAP ACCURACY STANDARDS
FOR SALE BY U. S. GEOLOGICAL SURVEY, DENVER 25, COLORADO OR WASHINGTON 25, D. C.
A FOLDER DESCRIBING TOPOGRAPHIC MAPS AND SYMBOLS IS AVAILABLE ON REQUEST



QUADRANGLE LOCATION

ROAD CLASSIFICATION	
Heavy-duty	Light-duty
Medium-duty	Unimproved dirt
U. S. Route	State Route

THORP, WASH.
SW/4 THORP 15' QUADRANGLE
N4700—W12037.5/7.5
1958

U.S.G.S.
FILE COPY
TOPOGRAPHIC DIVISION

JUN - 2 1960