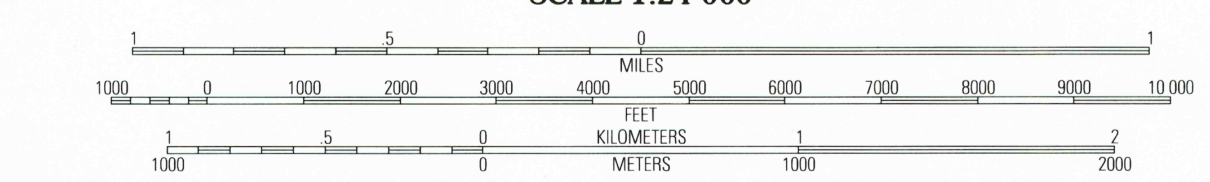
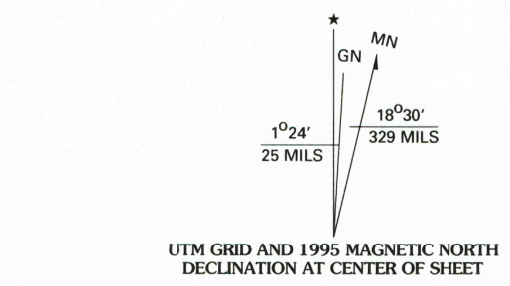


REC'D FILE COPY
JAN 31 1997
FISLS DISTRICT/TOPOGRAPHICAL MAP ACQUISITION

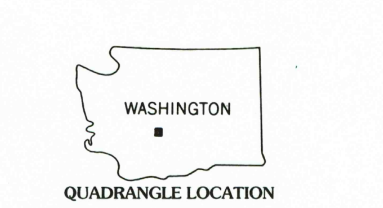
ISBN 0-607-86172-X
9 780607 861723

Produced by the U.S. Geological Survey
Revised by the U.S. Forest Service
Areas outside the National Forest System lands may not have been revised.
Control by USGS and NOS/NOAA
Compiled from aerial photographs taken 1965. Revised from aerial photographs taken 1993. Partial field check by U.S. Forest Service 1992.
North American Datum of 1927 (NAD 27). Projection and 10 000-foot ticks: Washington coordinate system, south zone (Lambert conformal conic). Blue 1000-meter Universal Transverse Mercator ticks, zone 10.
North American Datum of 1983 (NAD 83) is shown by dashed corner ticks. The values of the shift between NAD 27 and NAD 83 for 7.5-minute intersections are obtainable from National Geodetic Survey NADCON software.
Non-National Forest System lands within the National Forest Inholdings may exist in other National or State reservations.
This map is not a legal land line or ownership document. Public lands are subject to change and leasing, and may have access restrictions; check with local offices. Obtain permission before entering private lands. Unsurveyed land not to be official.



CONTOUR INTERVAL 40 FEET
NATIONAL GEODETIC VERTICAL DATUM OF 1929
TO CONVERT FEET TO METERS MULTIPLY BY 0.3048

THIS MAP COMPLIES WITH NATIONAL MAP ACCURACY STANDARDS
FOR SALE BY U.S. GEOLOGICAL SURVEY
DENVER, COLORADO 80225
A FOLDER DESCRIBING TOPOGRAPHIC MAPS AND SYMBOLS IS AVAILABLE ON REQUEST



1	2	3	1 Timberwolf Mtn
4	5	2 Meeks Table	3 Mile
6	7	4 Rimrock Lake	5 Weddle Canyon
		6 Darland Mountain	7 Foundation Ridge
		8 Pine Mountain	

HIGHWAYS AND ROADS	
Interstate	5
U. S.	12
State	7B
County	8
National Forest, suitable for passenger cars	101
National Forest, suitable for high clearance vehicles	102
National Forest Trail	384
Primary highway	100
Secondary highway	101
Light-duty road	102
Paved	103
Gravel	104
Dirt	105
Composition unspecified	106
Unimproved; 4 wheel drive	107
Trail	108
Gate	109

TIETON BASIN, WASH.
46121-F1-TF-024
1992
DMA 1777 II NE - SERIES V891