

Produced by the U.S. Geological Survey
Revised by the U.S. Forest Service

Areas outside the National Forest System lands may not have been revised.
Control by USGS and USC&GS

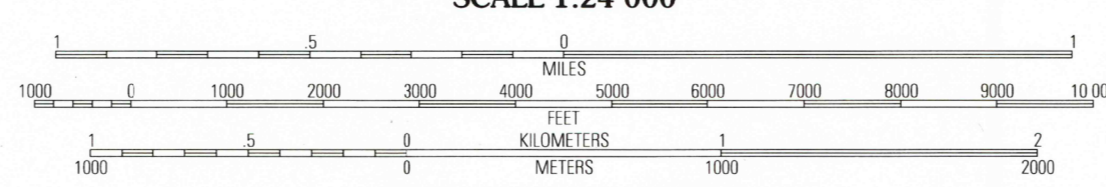
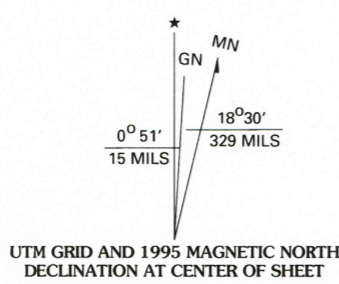
Compiled from aerial photographs taken 1963. Revised from aerial photographs taken 1993. Partial field check by U.S. Forest Service 1994.

North American Datum of 1927 (NAD 27). Projection and 10 000-foot ticks: Washington coordinate system, south zone (Lambert conformal conic). Blue 1000-meter Universal Transverse Mercator ticks, zone 10.

North American Datum of 1983 (NAD 83) is shown by dashed corner ticks. The values of the shift between NAD 27 and NAD 83 for 7.5-minute intersections are obtainable from National Geodetic Survey NADCON software.

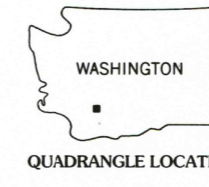
Non-National Forest System lands within the National Forest

Inholdings may exist in other National or State reservations. This map is not a legal land line or ownership document. Public lands are subject to change and leasing, and may have access restrictions; check with local offices. Obtain permission before entering private lands. Unsurveyed land net is not official.



SCALE 1:24 000
CONTOUR INTERVAL 40 FEET
SUPPLEMENTARY CONTOUR INTERVAL 20 FEET
NATIONAL GEODETIC VERTICAL DATUM OF 1929
TO CONVERT FEET TO METERS MULTIPLY BY 0.3048

THIS MAP COMPLIES WITH NATIONAL MAP ACCURACY STANDARDS
FOR SALE BY U.S. GEOLOGICAL SURVEY
DENVER, COLORADO 80225
A FOLDER DESCRIBING TOPOGRAPHIC MAPS AND SYMBOLS IS AVAILABLE ON REQUEST



QUADRANGLE LOCATION

1	2	3	1 Randle
4	5	2 Parcoll Mountain	3 Packwood
6	7	4 Greenhorn Buttes	5 Blue Lake
		6 French Butte	7 McCoy Peak
		8 East Canyon Ridge	

HIGHWAYS AND ROADS	
Interstate	5
U.S.	101
State	16
County	10
National Forest, suitable for passenger cars	10A
National Forest, suitable for high clearance vehicles	10B
National Forest Trail	384
Primary highway	—
Secondary highway	—
Light-duty road	—
Paved	—
Gravel	—
Dirt	—
Composition unspecified	—
Unimproved; 4 wheel drive	—
Trail	—
Gate	—

TOWER ROCK, WA
1994
DMA 1676 IV NE - SERIES V891

