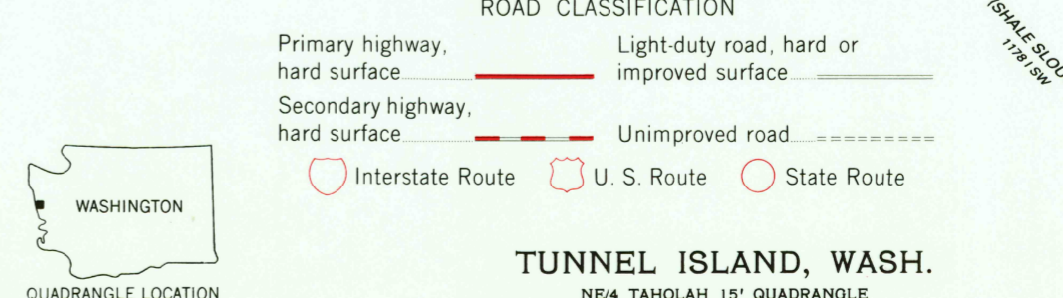
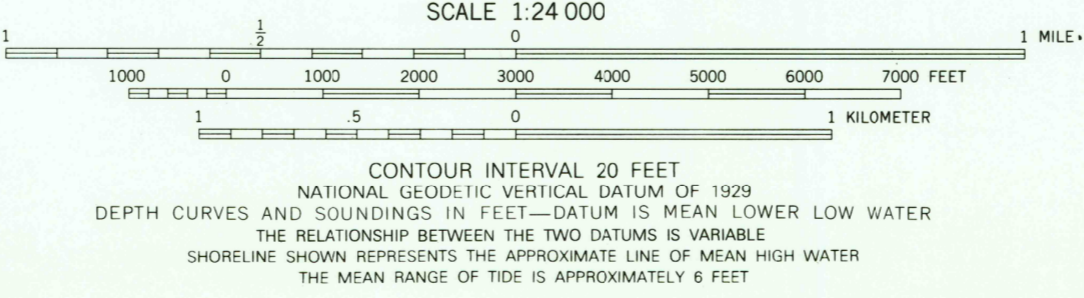
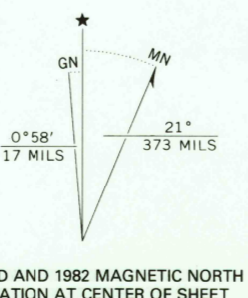




Mapped, edited, and published by the Geological Survey
Control by USGS and NOS/NOAA
Topography by photogrammetric methods from aerial photographs taken 1980. Field checked 1980. Map edited 1982.
Selected hydrographic data compiled from NOS/NOAA Chart 18500 (1980) and hydrographic surveys (1927).
This information is not intended for navigational purposes.
Projection and 10,000-foot grid ticks: Washington coordinate system, south zone (Lambert conformal conic).
1000-meter Universal Transverse Mercator grid, zone 10 1927 North American Datum.
To place on the predicted North American Datum 1983 move the projection lines 25 meters north and 97 meters east as shown by dashed corner ticks.
There may be private inholdings within the boundaries of the National or State reservations shown on this map.



TUNNEL ISLAND, WASH.
NE4 TAHOLAH 15' QUADRANGLE
N4722.5-W12415.7.5

FOR SALE BY U.S. GEOLOGICAL SURVEY, DENVER, COLORADO 80225 OR RESTON, VIRGINIA 22092
A FOLDER DESCRIBING TOPOGRAPHIC MAPS AND SYMBOLS IS AVAILABLE ON REQUEST

1982
DMA 1178 IV NE-SERIES V891

RETURN TO:
USGS AND HISTORICAL MAP ARCHIVES

DEC 17 1982
2000