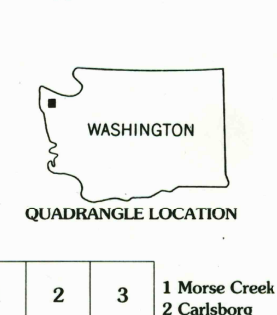
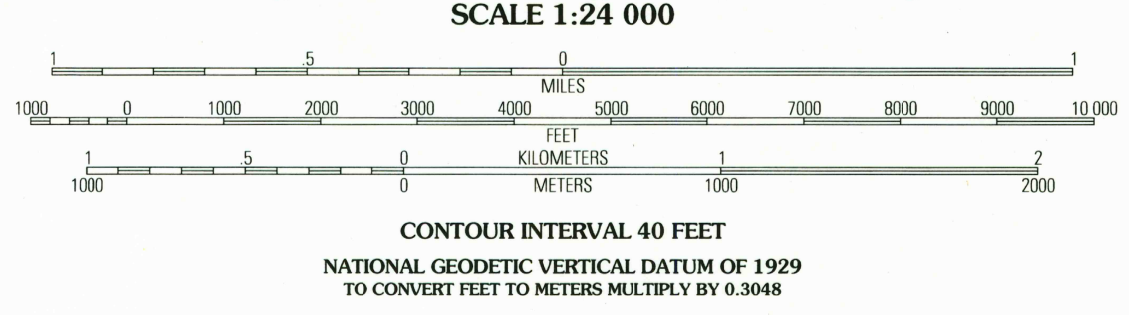
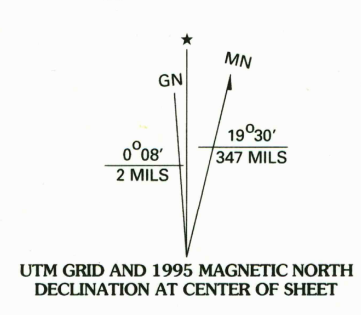


Produced by the U.S. Geological Survey
Revised by the U.S. Forest Service
Areas outside the National Forest System lands may not have been revised.
Control by USGS and NOS/NOAA
Compiled from aerial photographs taken 1987. Revised from aerial
photographs taken 1989. Partial field check by U. S. Forest Service 1995.
North American Datum of 1927 (NAD 27). Projection and 10 000-foot ticks:
Washington coordinate system, north zone (Lambert conformal conic). Blue
1000-meter Universal Transverse Mercator ticks, zone 10.
North American Datum of 1983 (NAD 83) is shown by dashed corner ticks.
The values of the shift between NAD 27 and NAD 83 for 7.5-minute
intersections are obtainable from National Geodetic Survey NADCON software.
Non-National Forest System lands within the National Forest
Inholdings may exist in other National or State reservations.
This map is not a legal land line or ownership document. Public lands are
subject to change and leasing, and may have access restrictions; check
with local offices. Obtain permission before entering private lands.
Unsurveyed land net is not official.



HIGHWAYS AND ROADS	
Interstate	5
U. S.	101
State	78
County	6
National Forest, suitable for passenger cars	105
National Forest, suitable for high clearance vehicles	115
National Forest Trail	384
Primary highway	1
Secondary highway	2
Light-duty road	3
Paved	4
Gravel	5
Dirt	6
Composition unspecified	7
Unimproved; 4 wheel drive	8
Trail	9
Gate	10

TYLER PEAK, WASH.
47123-H2-TF-024
1995
DMA 1379 I NW - SERIES V891