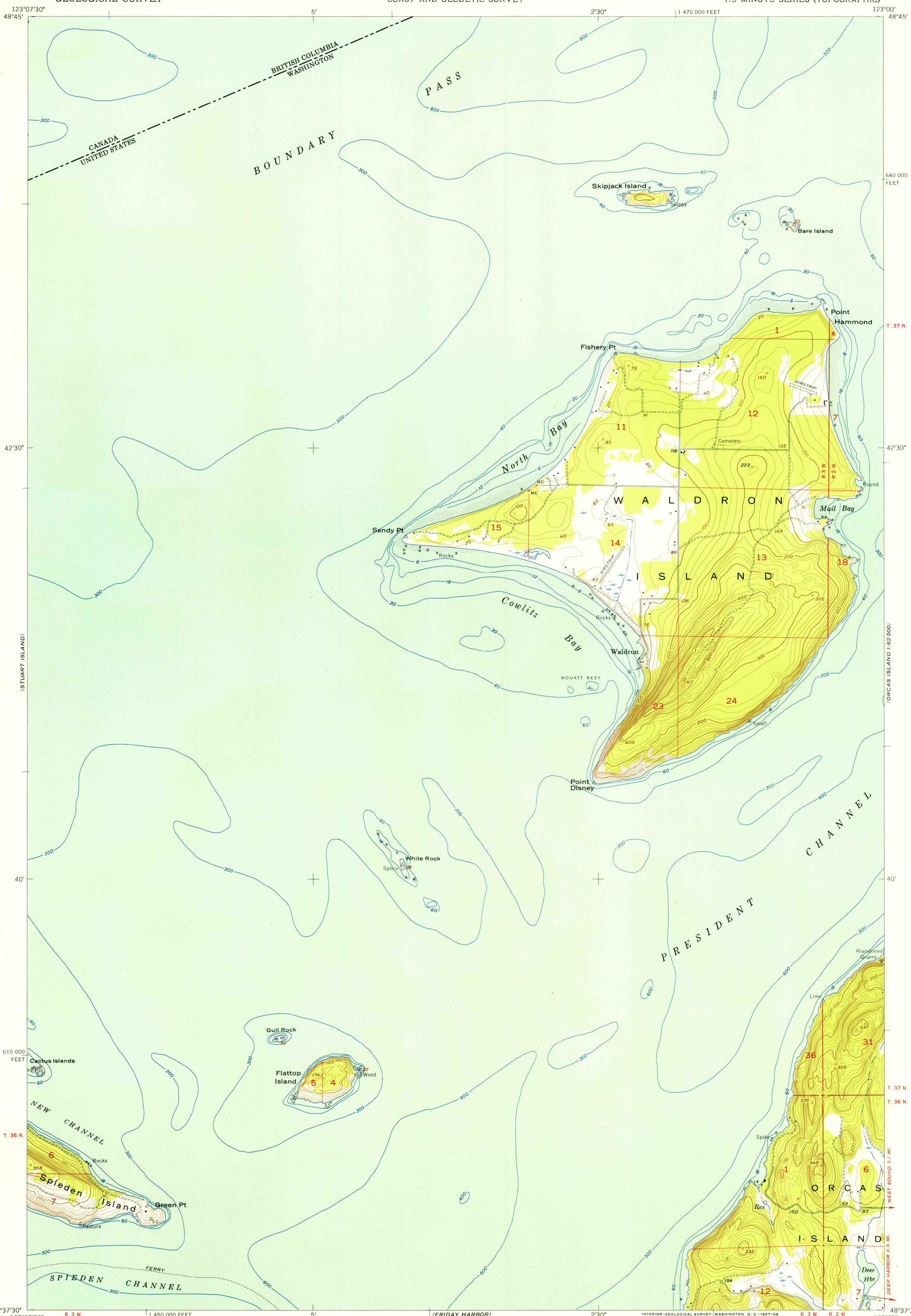
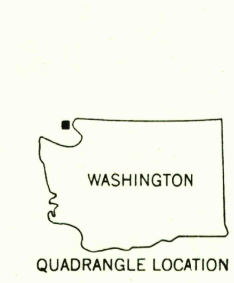
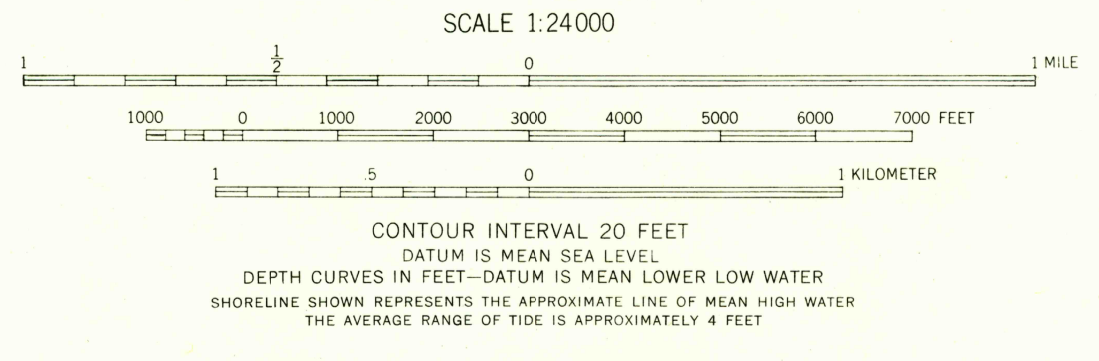
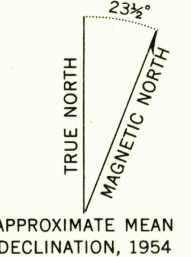


(ORCAS ISLAND)
1:62,500



U.S.G.S.
FILE COPY
TOPOGRAPHIC DIVISION

Maped by U. S. Coast and Geodetic Survey
Edited and published by the Geological Survey
Control by USC&GS
Topography from aerial photographs by multiplex methods
Aerial photographs taken 1949. Field check 1953-54
Hydrography compiled from USC&GS charts 6379 and 6380 (1955)
Polyconic projection. 1927 North American datum
10,000-foot grid based on Washington coordinate system, north zone
Dashed land lines indicate approximate locations
Unchecked elevations are shown in brown



ROAD CLASSIFICATION
Light-duty ——— Unimproved dirt - - - - -
WALDRON ISLAND, WASH.
USGS N4837.5-W12300/7.5
Historical File 1954
Topographic Division

U.S.G.S.
FILE COPY
TOPOGRAPHIC DIVISION