
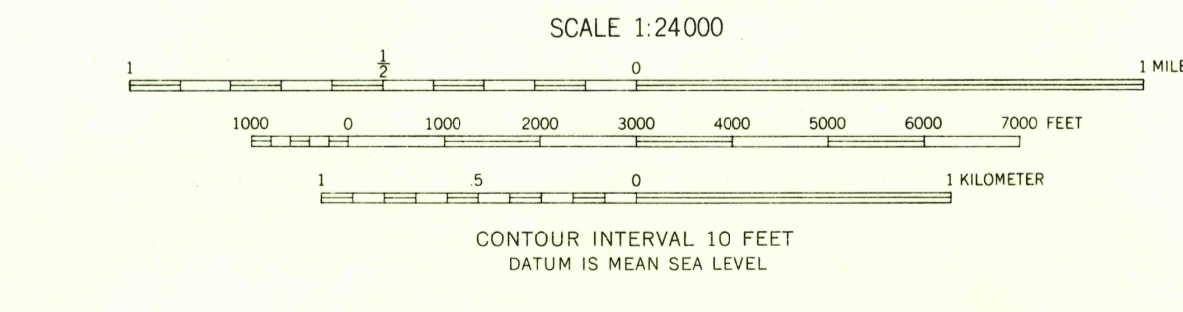
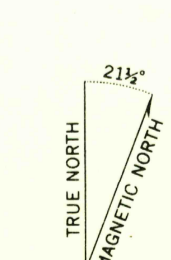


Mapped, edited, and published by the Geological Survey
Control by USGS, USC&GS, and USBR
Culture and drainage by multiplex methods
from aerial photographs taken 1953
Topography from planetable surveys by USBR 1942-43
Field check by USGS 1954
Polyconic projection. 1927 North American datum
10,000-foot grid based on Washington coordinate system, south zone
Elevations at section corners are for top of marker



USGS
Historical File
Topographic Division
WARDEN, WASH.
NE/4 OTHELLO 15' QUADRANGLE
N 4652.5-W 11900/7.5

THIS MAP COMPLIES WITH NATIONAL MAP ACCURACY STANDARDS
FOR SALE BY U. S. GEOLOGICAL SURVEY, FEDERAL CENTER, DENVER, COLORADO OR WASHINGTON 25, D. C.
A FOLDER DESCRIBING TOPOGRAPHIC MAPS AND SYMBOLS IS AVAILABLE ON REQUEST

1954

MAR 16 1956

U.S.G.S.
FILE COPY
TOPOGRAPHIC DIVISION

U.S.G.S.
FILE COPY
TOPOGRAPHIC DIVISION

2380