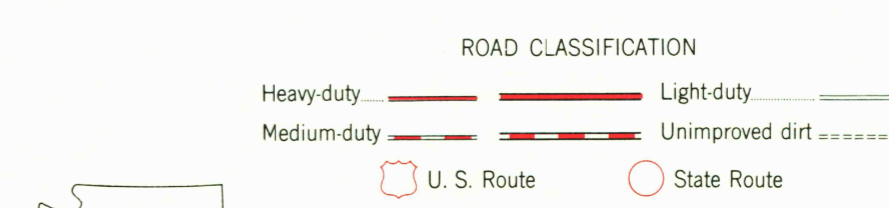
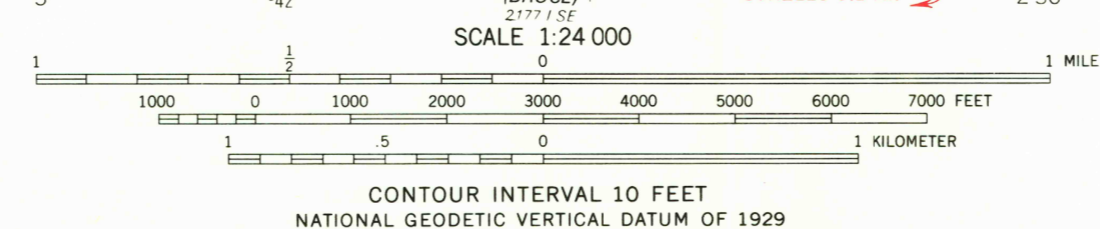
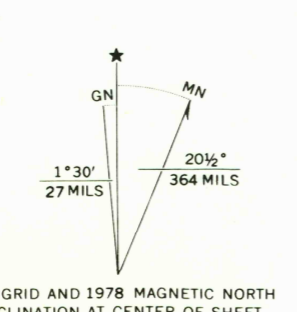


Mapped, edited, and published by the Geological Survey
Control by USGS, NOS/NOAA, and US Bureau of Reclamation
Culture and drainage by multiplex methods
from aerial photographs taken 1953
Topography from planetable surveys by USBR 1942-43
Field check by USGS 1954
Polyconic projection. 1927 North American datum
10,000-foot grid based on Washington coordinate system, south zone
1000-meter Universal Transverse Mercator grid,
zone 11
Revisions shown in purple compiled from aerial photographs taken 1976
This information not field checked. Map edited 1978



WARDEN, WASH.
NE/4 OTHELLO 15' QUADRANGLE
N 4652.5-W 11900/7.5
1954
PHOTOREVISED 1978
AMS 2177 1 NE-SERIES V891

MAR 15 1978

THIS MAP COMPLIES WITH NATIONAL MAP ACCURACY STANDARDS
FOR SALE BY U.S. GEOLOGICAL SURVEY, DENVER, COLORADO 80225, OR RESTON, VIRGINIA 22092
A FOLDER DESCRIBING TOPOGRAPHIC MAPS AND SYMBOLS IS AVAILABLE ON REQUEST