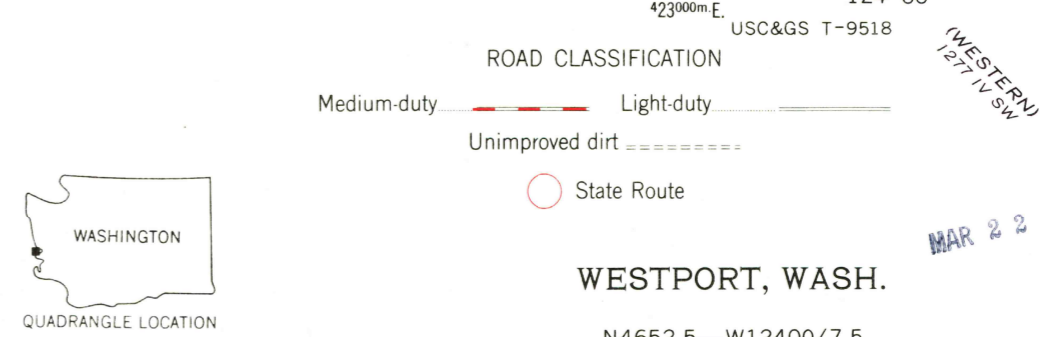
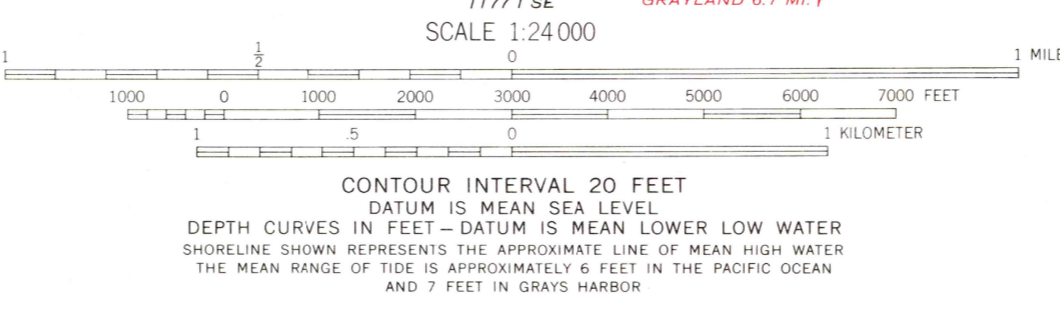
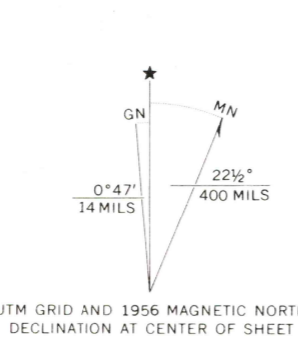


Mapped by U. S. Coast and Geodetic Survey
Edited and published by the Geological Survey
Control by USC&GS
Topography from aerial photographs by multiplex methods
Aerial photographs taken 1950. Field check 1956
Hydrography compiled from USC&GS chart 6195 (1957)
Dashed shoreline subject to continual change
Polyconic projection. 1927 North American datum
10,000-foot grid based on Washington coordinate system,
south zone
1000-meter Universal Transverse Mercator grid ticks,
zone 10, shown in blue
Dashed land lines indicate approximate locations



FOR SALE BY U. S. GEOLOGICAL SURVEY, DENVER, COLORADO 80225, OR RESTON, VIRGINIA 22092
A FOLDER DESCRIBING TOPOGRAPHIC MAPS AND SYMBOLS IS AVAILABLE ON REQUEST

USCS
Historical File
Topographic Division

WESTPORT, WASH.
N4652.5—W12400/7.5
1956
AMS 1177 1 NE—SERIES V891

MAR 22 1974

2040