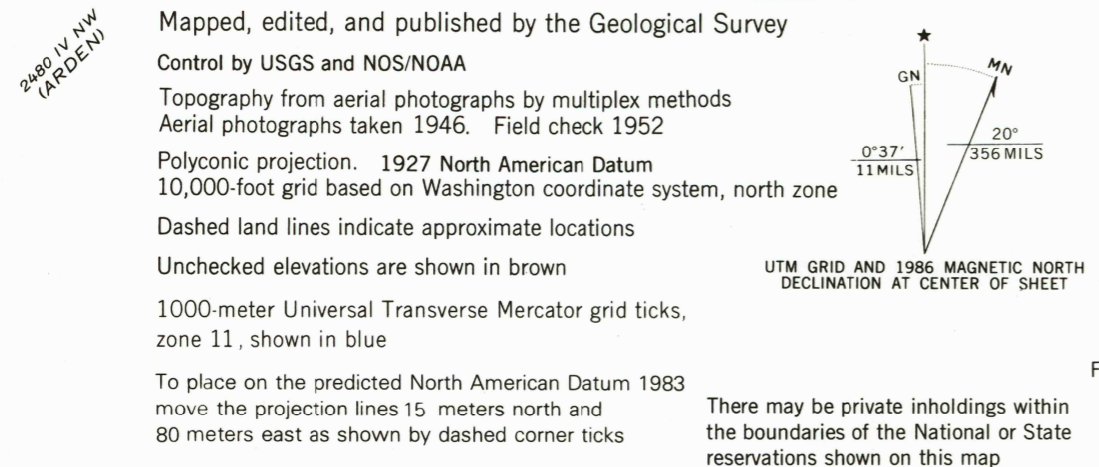


WHITE MUD LAKE QUADRANGLE
WASHINGTON-STEVENS CO.
7.5 MINUTE SERIES (TOPOGRAPHIC)



SCALE 1:24 000

1000 0 1000 2000 3000 4000 5000 6000 7000 FEET

1 5 0 1 KILOMETER



CONTOUR INTERVAL 40 FEET
DOTTED LINES REPRESENT 20-FOOT CONTOURS
NATIONAL GEODETIC VERTICAL DATUM OF 1929


THIS MAP COMPLIES WITH NATIONAL MAP ACCURACY STANDARDS
FOR SALE BY U.S. GEOLOGICAL SURVEY, DENVER, COLORADO 80225, OR RESTON, VIRGINIA 22092
A FOLDER DESCRIBING TOPOGRAPHIC MAPS AND SYMBOLS IS AVAILABLE ON REQUEST

ROAD CLASSIFICATION

Heavy-duty _____ 4 LANE, 6 LANE Light-duty _____

Medium-duty _____ 4 LANE, 6 LANE Unimproved dirt =====

 U. S. Route  State Route

 QUADRANGLE LOCATION

WHITE MUD LAKE, WASH.

48117-E7-TF-024

1952
PHOTOREVISED 1986
DMA 2481 III SE—SERIES V891

