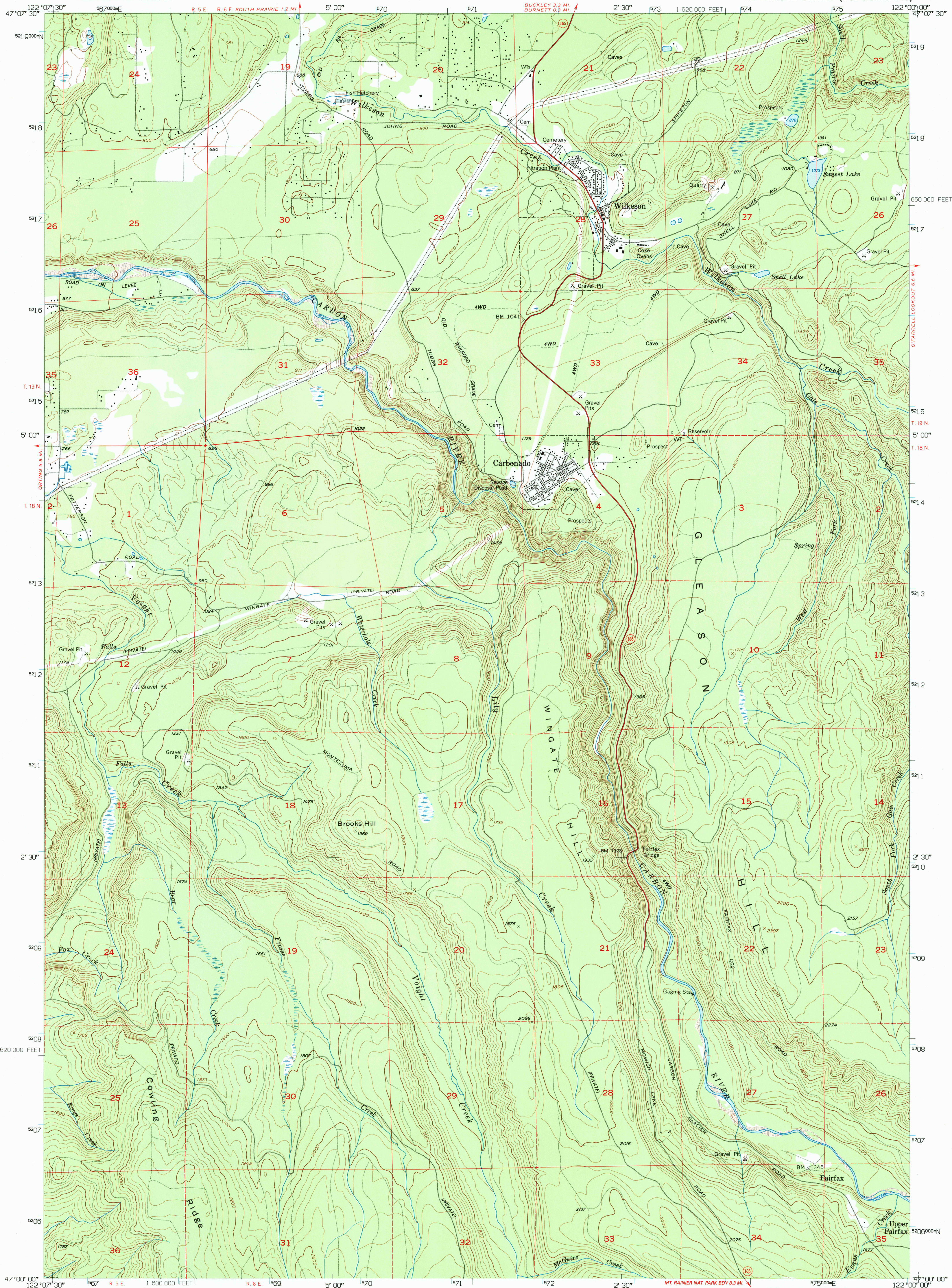
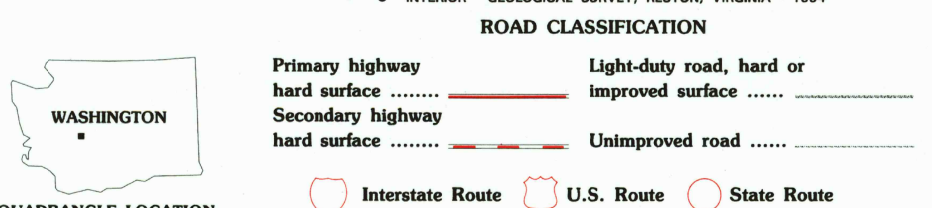
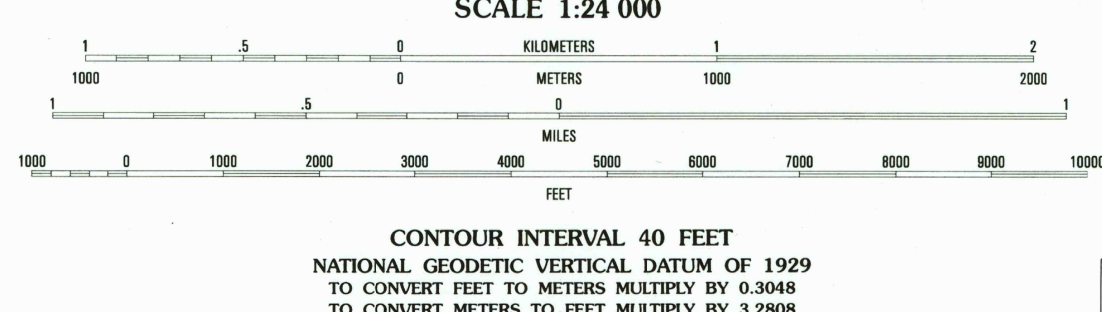
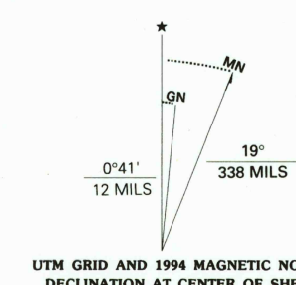


UNITED STATES
DEPARTMENT OF THE INTERIOR
GEOLOGICAL SURVEY

WILKESON QUADRANGLE
WASHINGTON-PIERCE CO.
7.5 MINUTE SERIES (TOPOGRAPHIC)



Produced by the United States Geological Survey
Control by USGS and NOS/NOAA
Compiled from aerial photographs taken 1954. Revised from
aerial photographs taken 1990 and other sources. Field checked
1992. Map edited 1994. Contours and land elevations have
not been revised and may conflict with other content.
North American Datum of 1927 (NAD 27). Projection and
blue 1000-meter ticks: Universal Transverse Mercator, zone 10
10 000-foot ticks: Washington Coordinate System,
south zone
North American Datum of 1983 (NAD 83) is shown by dashed
corner ticks. The values of the shift between NAD 27 and
NAD 83 for 7.5-minute intersections are obtainable from
National Geodetic Survey NADCON Software



QUADRANGLE LOCATION



1	2	3
4	5	6
7	8	9

ADJOINING 7.5 QUADRANGLE NAMES

1 Sumner
2 Buckley
3 Enumclaw
4 Orting
5 Old Baldy Mountain
6 Lake Rapovsin
7 Le Dour Creek
8 Golden Lakes

WILKESON, WA
47122-A1-TF-024

1956
REVISED 1994
DMA 1578 II SE-SERIES V891

