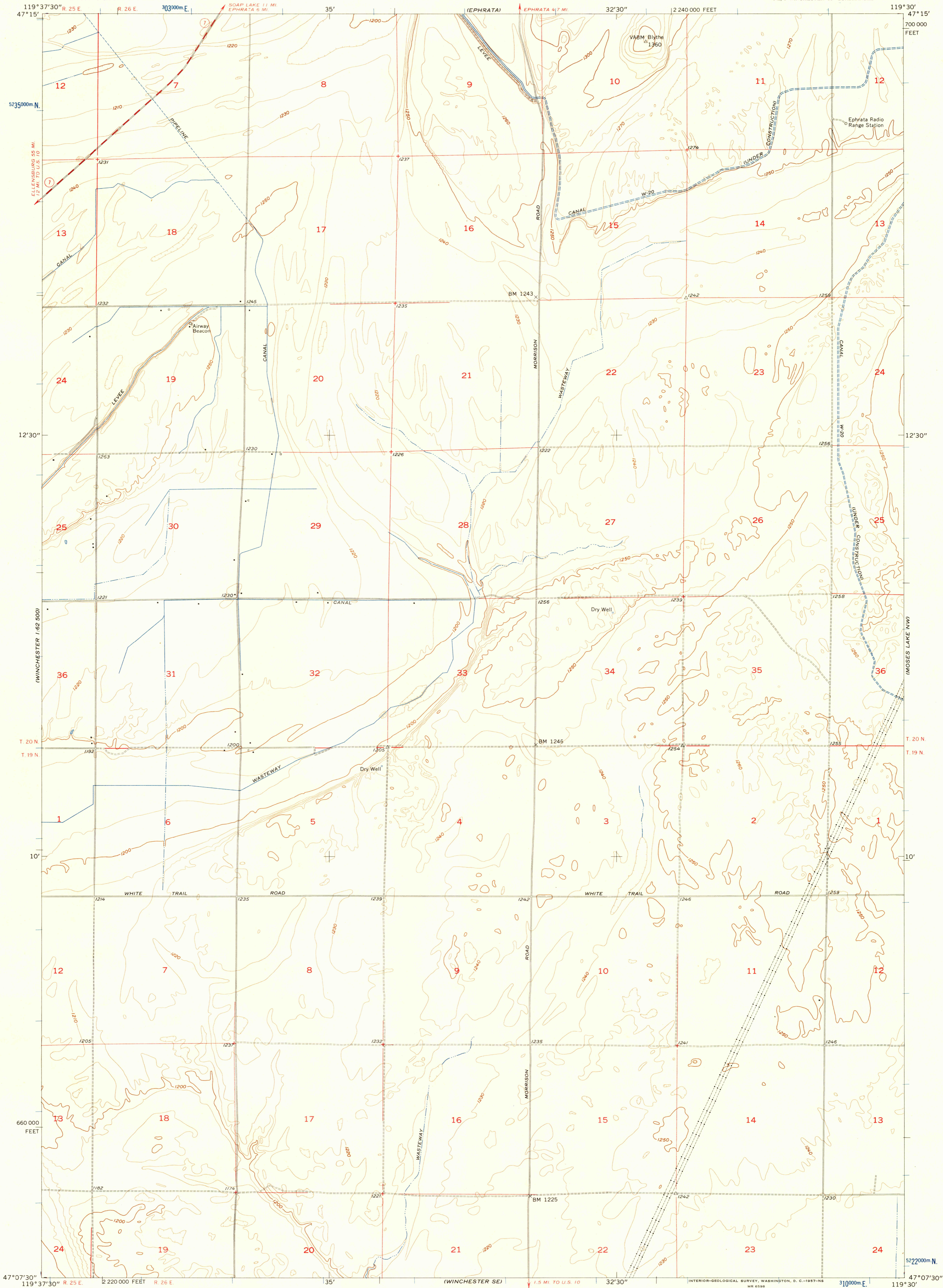
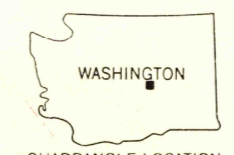
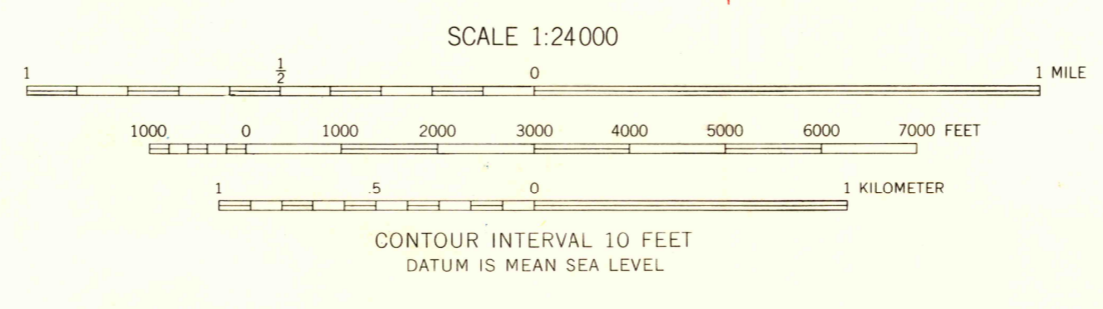
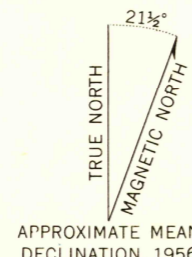


UNITED STATES
DEPARTMENT OF THE INTERIOR
GEOLOGICAL SURVEY

WINCHESTER NE QUADRANGLE
WASHINGTON—GRANT CO.
7.5 MINUTE SERIES (TOPOGRAPHIC)
NE/4 WINCHESTER 15' QUADRANGLE



Mapped, edited, and published by the Geological Survey
Control by USGS, USC&GS, and USBR
Topography from planetable surveys by USBR 1937
Culture and drainage compiled from aerial photographs
taken 1954. Field check 1956
Polyconic projection. 1927 North American datum
10,000-foot grid based on Washington coordinate system, south zone
1000-meter Universal Transverse Mercator grid ticks,
zone 11, shown in blue



ROAD CLASSIFICATION

Medium-duty	Light-duty
Unimproved dirt	State Route

WINCHESTER NE, WASH.
NE/4 WINCHESTER 15' QUADRANGLE
N4707.5—W11930/7.5

USGS
Historical File
Topographic Division

1956

U.S.G.S.
FILE COPY

U.S.G.S.
FILE COPY

SEP 10 1957