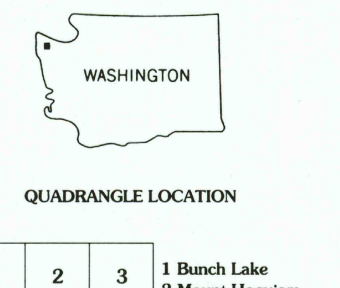
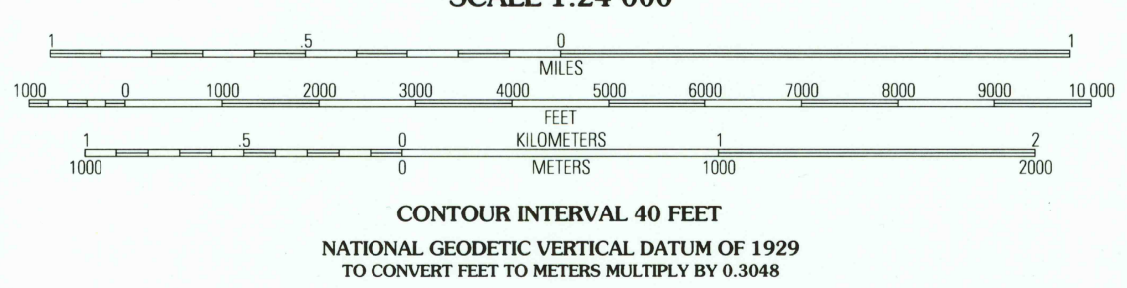
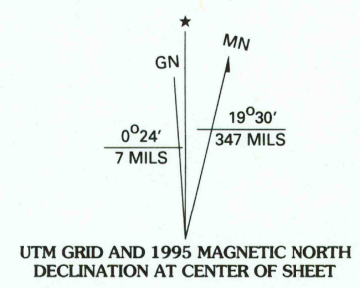


Produced by the U.S. Geological Survey  
Revised by the U.S. Forest Service  
Areas outside the National Forest System lands may not have been revised.  
Control by USGS and NOS/NOAA  
Compiled from aerial photographs taken 1987. Revised from aerial photographs taken 1989. Partial field check by U. S. Forest Service 1995.  
North American Datum of 1927 (NAD 27). Projection and 10 000-foot ticks: Washington coordinate system, south zone (Lambert conformal conic). Blue 1000-meter Universal Transverse Mercator ticks, zone 10.  
North American Datum of 1983 (NAD 83) is shown by dashed corner ticks. The values of the shift between NAD 27 and NAD 83 for 7.5-minute intersections are obtainable from National Geodetic Survey NADCON software.  
Non-National Forest System lands within the National Forest Inholdings may exist in other National or State reservations.  
This map is not a legal land line or ownership document. Public lands are subject to change and leasing, and may have access restrictions; check with local offices. Obtain permission before entering private lands.  
Unsurveyed land net is not official.



1	2	3	1 Bunch Lake
4	5	5	2 Mount Hoquiam
6	7	8	3 Mount Olean
			4 Colonel Bob
			5 Mount Tebo
			6 Larsen Creek
			7 Gravel
			8 Dry Bed Lakes

- HIGHWAYS AND ROADS**
- Interstate ..... 5
  - U. S. .... 100
  - State ..... 10
  - County ..... 6
  - National Forest, suitable for passenger cars ..... 100
  - National Forest, suitable for high clearance vehicles ..... 100
  - National Forest Trail ..... 304
  - Primary highway ..... 1
  - Secondary highway ..... 2
  - Light-duty road ..... 3
  - Paved ..... 4
  - Gravel ..... 5
  - Dirt ..... 6
  - Composition unspecified ..... 7
  - Unimproved; 4 wheel drive ..... 8
  - Trail ..... 9
  - Gate ..... 10
- WYNOOCHEE LAKE, WASH.**  
47123-D5-TF-024  
1995  
DMA 1278 IV NE - SERIES V891

ISBN 0-607-87829-0  
9 780607 878295