

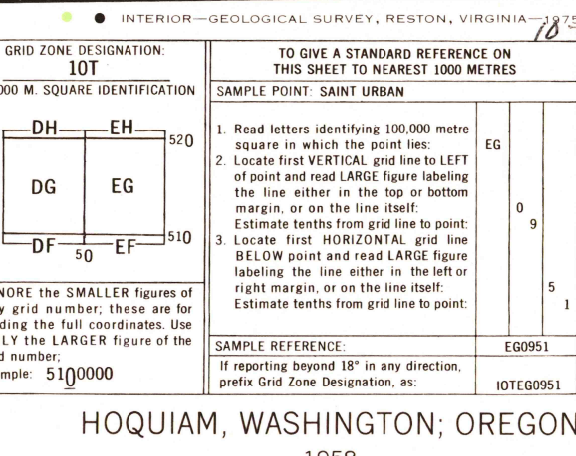
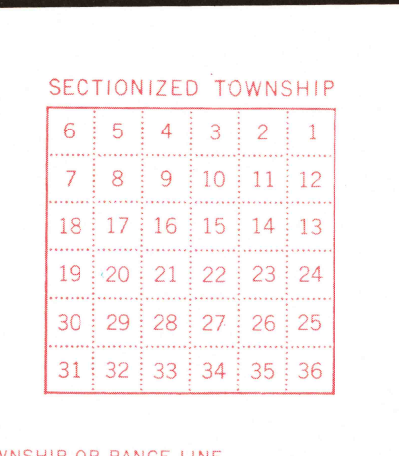
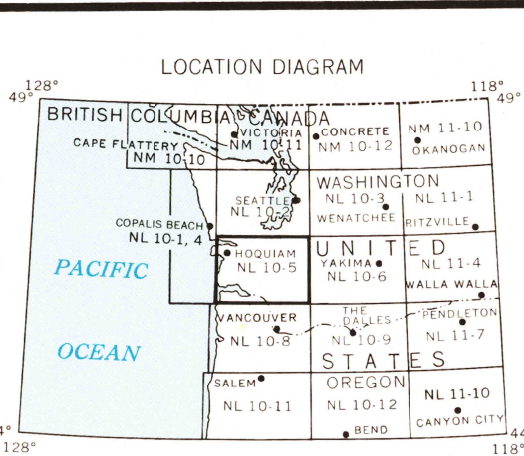
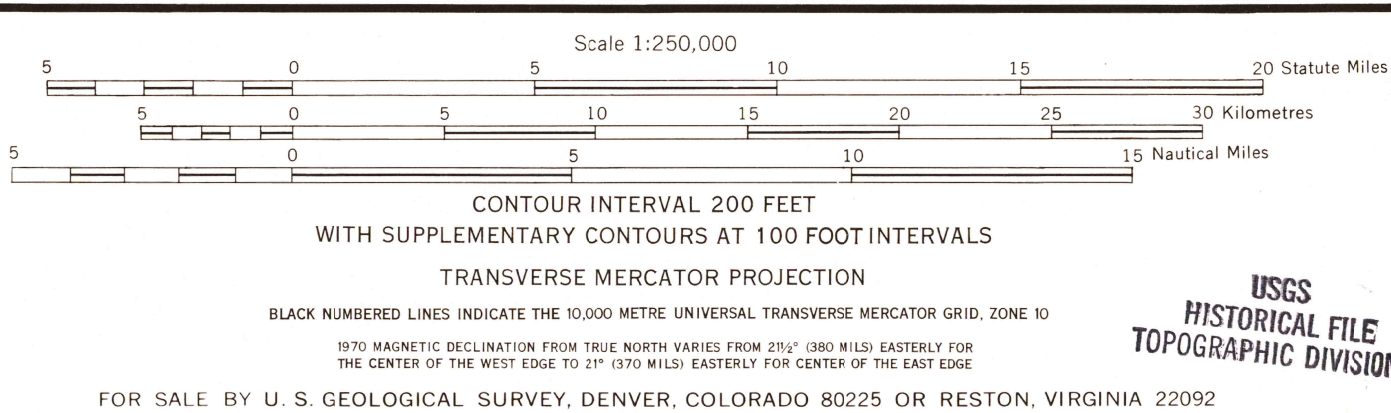
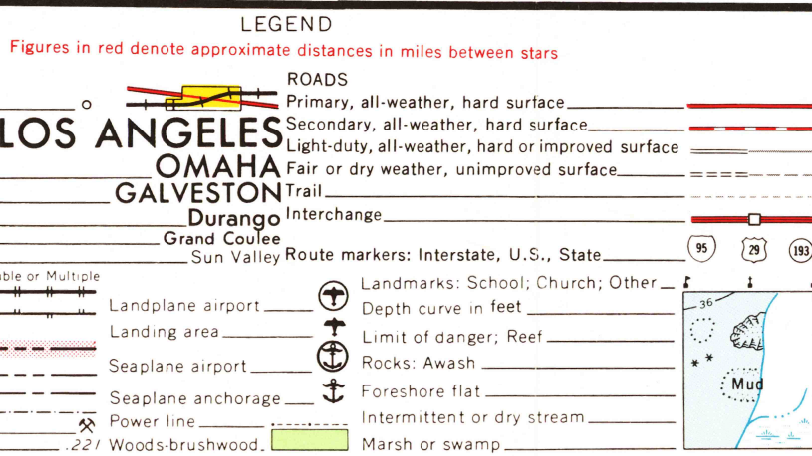
V502, EDITION 4

Prepared by the U.S. Army Topographic Command (KCDV), Washington, D.C. Compiled in 1958 from United States quadrangles, 1:17,000, 1:20,000, 1:24,000, 1:25,000, 1:48,000, 1:50,000, and 1:52,500, 1949-56; NOS charts, 1942-57. Planimetry partially revised from aerial photographs taken 1956-57. Map field checked 1958. Revised in 1974 by the U.S. Geological Survey from aerial photographs taken 1973.

Selected hydrographic data compiled from NOS charts. This information is not intended for navigational purposes.

100,000-foot grids based on Washington coordinate system, south zone, and Oregon coordinate system, north zone.

Location of geodetic control established by government agencies is shown on corresponding 1:250,000-scale Geodetic Control Diagram.



STOCK NO. V502XNL105**04

HOQUIAM, WASHINGTON; OREGON
1958
REVISED 1974