

# TOPOGRAPHY

U.S. GEOLOGICAL SURVEY  
GEORGE OTIS SMITH, DIRECTOR

WASHINGTON  
MT. BAKER DISTRICT

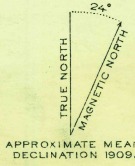



U.S.G.S.  
FILE COPY  
Inspection and Editing

U.S.G.S.  
FILE COPY  
Inspection and Editing

(Mt. Vernon)  
1:250,000

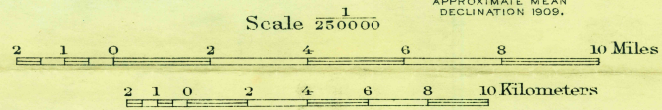
R.B. Marshall, Chief Geographer.  
T.G. Gerdine, Geographer in charge.  
Topography by United States and  
Canada Boundary Commission,  
J.E. Blackburn and Robert Muldrow.  
Control by A.H. Sylvester, G.C. Jacobs,  
L.D. Ryus, and H.M. Hadley.  
Surveyed in 1907 and 1909.



Edition of May 1915

MT. BAKER

WASH



Contour interval 200 feet.  
Datum is mean sea level.