

TOPOGRAPHY

U.S. GEOLOGICAL SURVEY
GEORGE OTIS SMITH, DIRECTOR



WASHINGTON
MT. BAKER DISTRICT



U.S.G.S.
FILE COPY
Ed. Div. Topographic Maps.

U.S.G.S.
FILE COPY
Ed. Div. Topographic Maps.


R.B. Marshall, Chief Geographer.
 T.G. Gardine, Geographer in charge.
 Topography by United States and
 Canada Boundary Commission,
 J.E. Blackburn and Robert Muldrow.
 Control by A.H. Sylvester, G.C. Jacobs,
 L.D. Ryus, and H.M. Hadley.
 Surveyed in 1907 and 1909.



JUN 30 1915 2993

Edition of May 1915

Scale 250000



Contour interval 200 feet.
Datum is mean sea level.

MT. BAKER