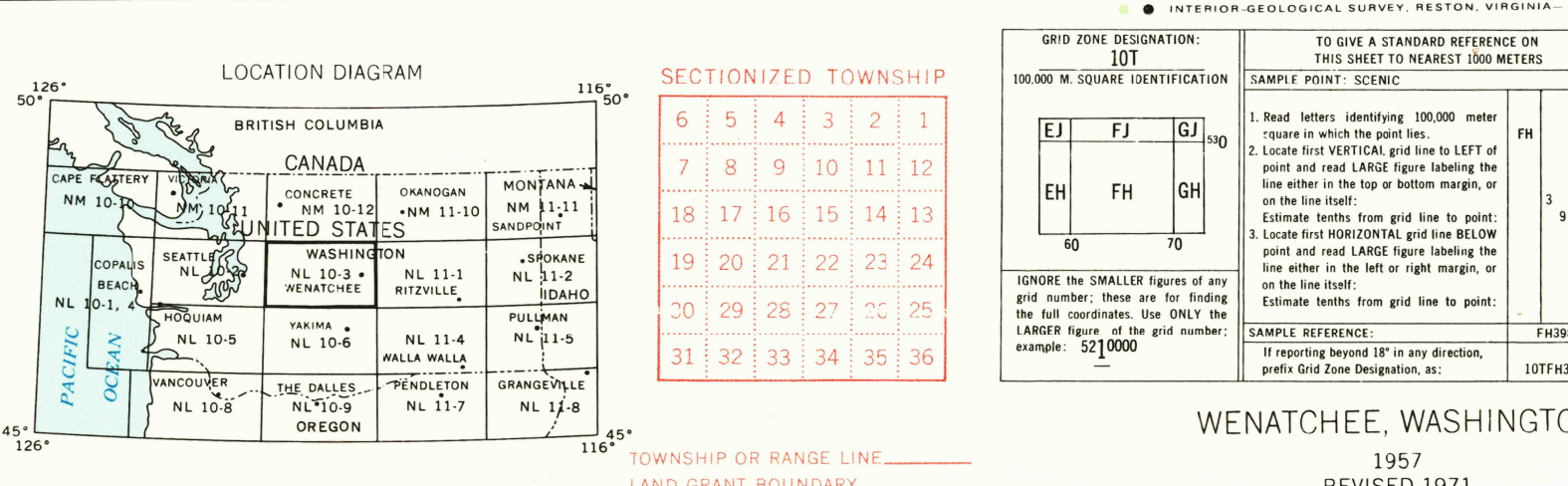
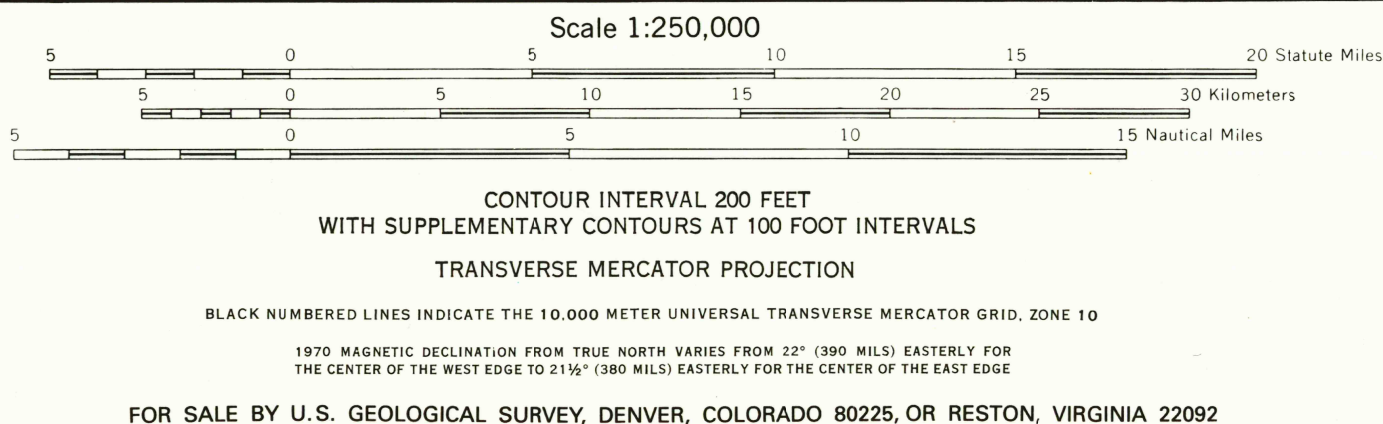
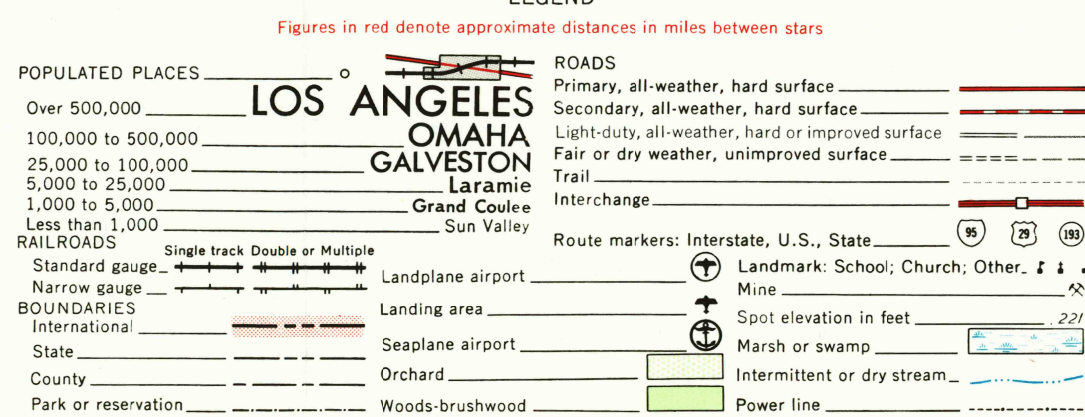




V502, EDITION 4

Prepared by the U.S. Army Topographic Command (HYM), Washington, D.C. Compiled in 1956 by photogrammetric methods and from United States quadrangles 1:24,000, 1953. Planimetry revised from aerial photographs taken 1956-57. Photographs field annotated 1957. Revised in 1971 by the U.S. Geological Survey from aerial photographs taken 1970. Location of geodetic control established by government agencies is shown on corresponding 1:250,000-scale Geodetic Control Diagram.



STOCK NO. V502XNL103\*\*\*\*04

REC'D FILE COPY  
FEB 2 1972