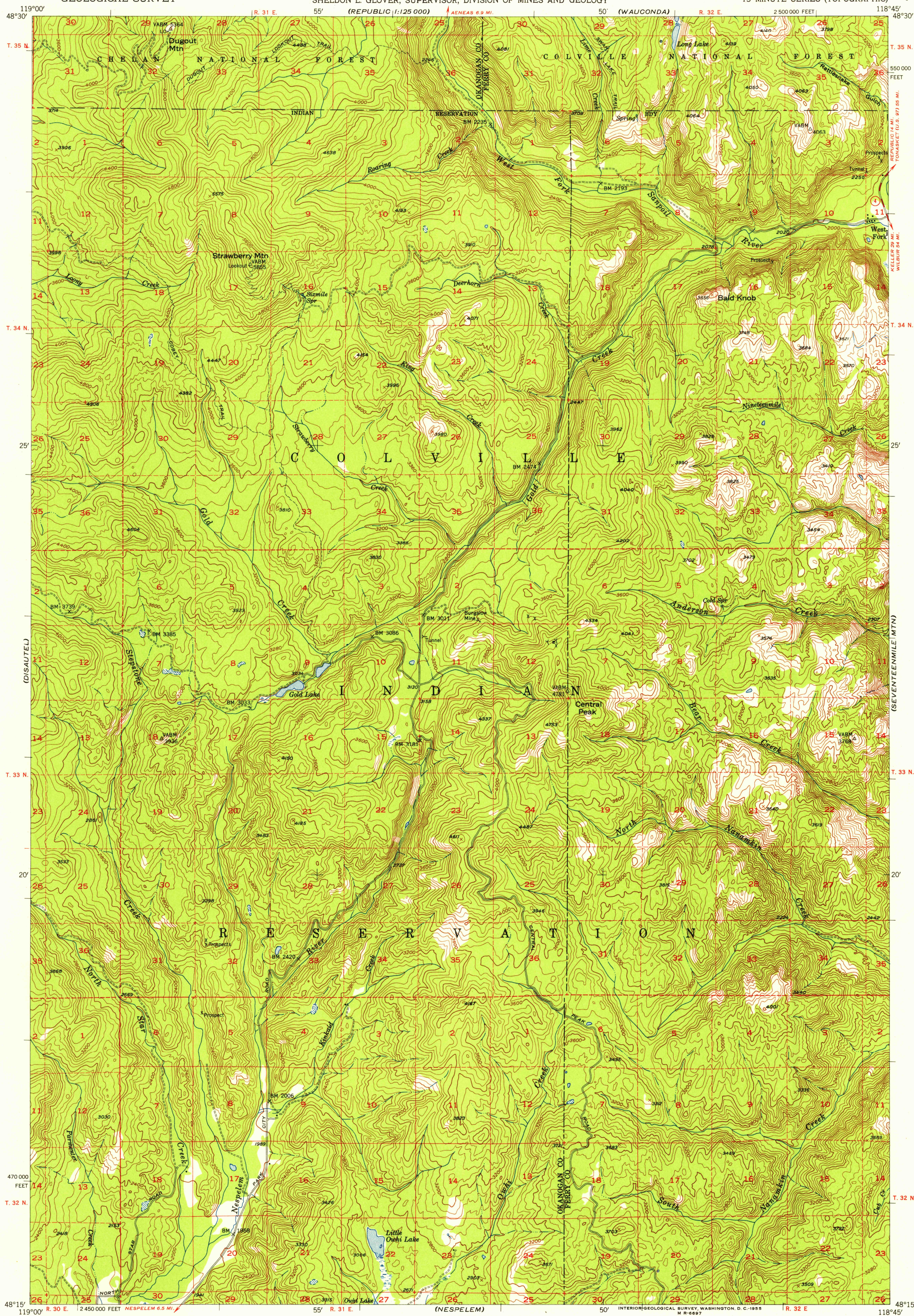


(OSOYOOS)  
1:125,000

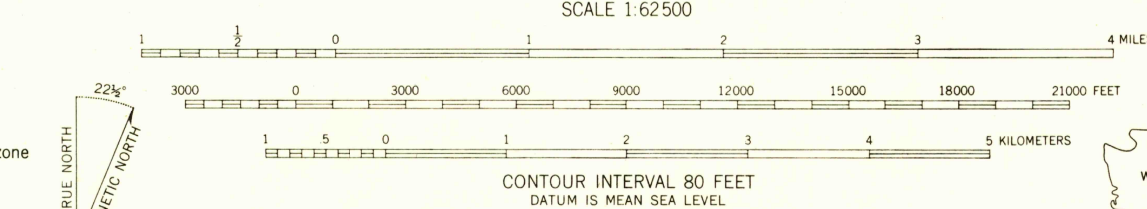
(REPUBLIC)



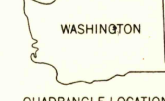
U.S.G.S.  
FILE COPY  
TOPOGRAPHIC DIVISION

U.S.G.S.  
FILE COPY  
TOPOGRAPHIC DIVISION

Maped, edited, and published by the Geological Survey  
Control by USGS and USC&GS  
Topography from aerial photographs by multiplex methods  
Aerial photographs taken 1946. Field check 1953  
Polyconic projection. 1927 North American datum  
10,000-foot grid based on Washington coordinate system, north zone  
Dashed land lines indicate approximate locations



ROAD CLASSIFICATION  
Heavy-duty 4 LANE 16 LANE Light-duty  
Medium-duty 4 LANE 8 LANE Unimproved dirt  
U. S. Route State Route



BALD KNOB, WASH.  
N4815-W11845/15

USGS  
Historical File  
Topographic Division

1953

APR 25 1955  
2710

(ALAMEDA FLAT)

(KELLER)