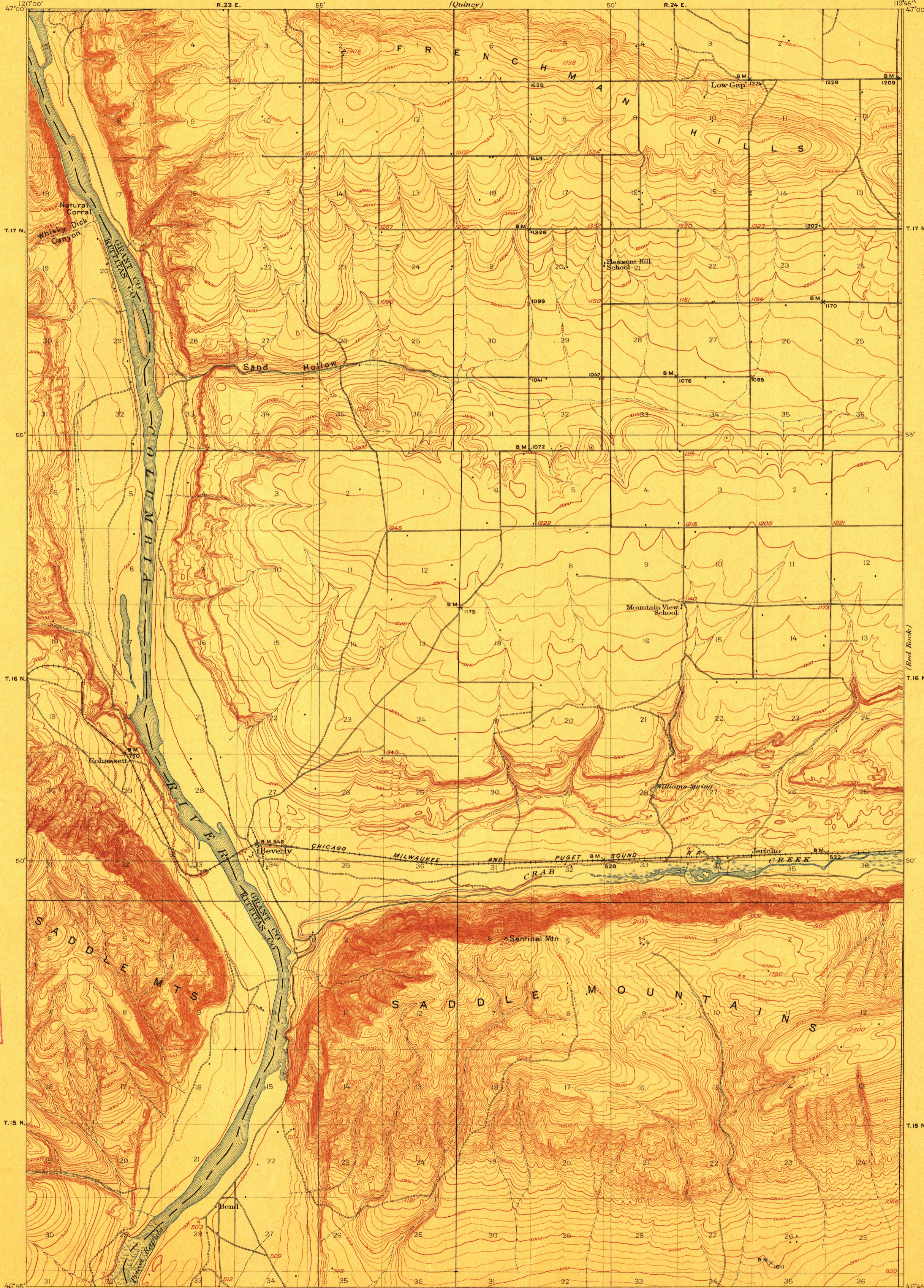


TOPOGRAPHY

STATE OF WASHINGTON
M.E. HAY, GOVERNOR
HENRY LANDES, STATE GEOLOGIST
(Quincy)

U.S. GEOLOGICAL SURVEY
GEORGE OTIS SMITH, DIRECTOR

WASHINGTON
BEVERLY QUADRANGLE

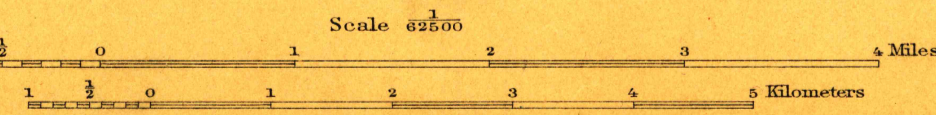


U. S. G. S.
FILE COPY
Ed. Div. Topographic Maps.

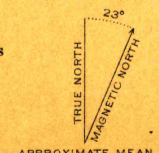
U. S. G. S.
FILE COPY
Ed. Div. Topographic Maps.

ENGRAVED APRIL 1912 BY U.S.G.S.
R.B. Marshall, Chief Geographer.
T.G. Gardine, Geographer in charge.
Topography by A.O. Burkland and C.F. Eberly.
Control by R.B. Robertson and C.H. Semper.
Surveyed in 1909-1910.

Eberly
B



Contour interval 25 feet.
Datum is mean sea level.



Edition of June 1912.

JUN 29 1912 3575

USGS
Historical File
Topographic Division

BEVERLY, WASH.