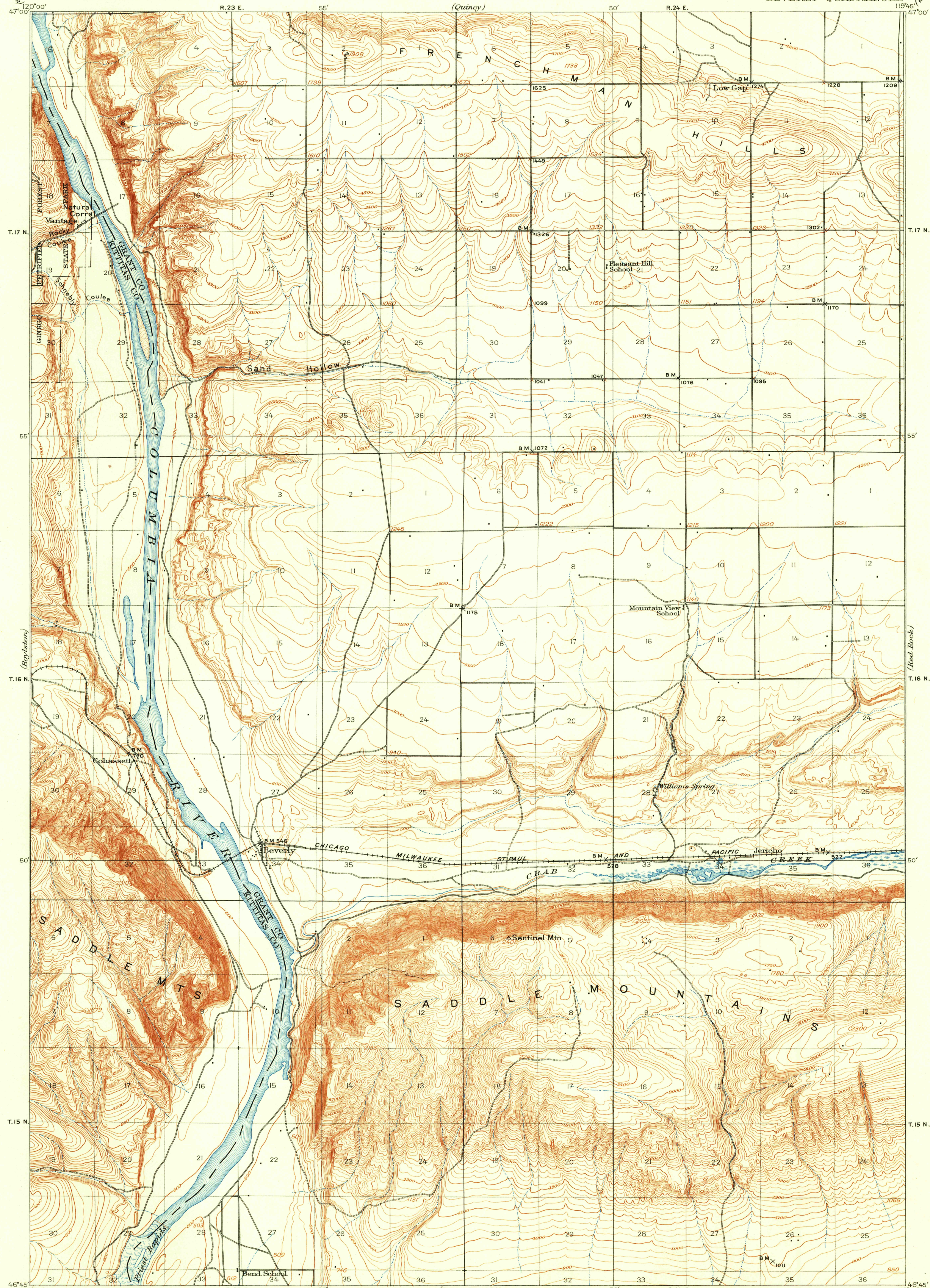


U.S.G.S.
FILE COPY
Inspection and Editing.

UNITED STATES
DEPARTMENT OF THE INTERIOR
GEOLOGICAL SURVEY

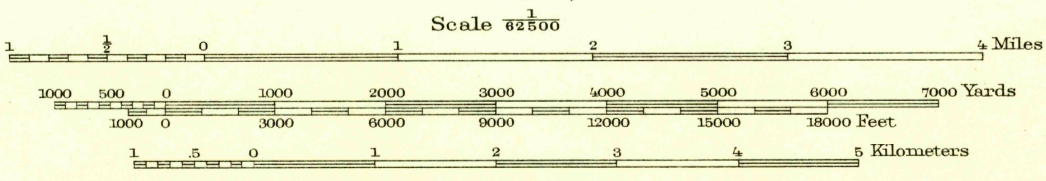
STATE OF WASHINGTON
REPRESENTED BY THE
DEPARTMENT OF CONSERVATION AND DEVELOPMENT
(Quincy)

WASHINGTON
BEVERLY QUADRANGLE
(Winchester)

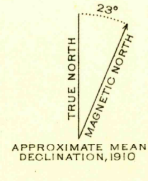


R. B. Marshall, Chief Geographer.
T. G. Gardine, Geographer in charge.
Topography by A. O. Burkland and C. F. Eberly.
Control by R. B. Robertson and C. H. Semper.
Surveyed in 1909-1910.

Eberly
B



Scale 1:25,000
Contour interval 25 feet
Datum is mean sea level



Approximate Mean Declination, 1910
Edition of June 1912, reprinted 1951
Polyconic projection

BEVERLY, WASH.
N4645-W11945/15

FOR SALE BY U.S. GEOLOGICAL SURVEY, FEDERAL CENTER, DENVER, COLORADO OR WASHINGTON 25, D.C.
A FOLDER DESCRIBING TOPOGRAPHIC MAPS AND SYMBOLS IS AVAILABLE ON REQUEST

U.S.G.S.
FILE COPY
Inspection and Editing.

3195

MAY 25 1951