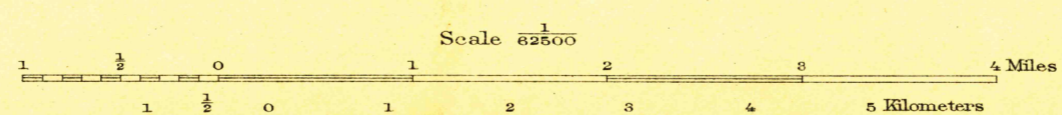
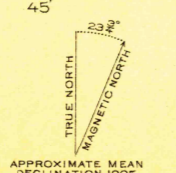


U. S. G. S.  
FILE COPY  
Inspection and Editing

U. S. G. S.  
FILE COPY  
Inspection and Editing

ENGRAVED MAR. 1907 BY U. S. G. S.  
E. M. Douglas, Geographer.  
E. C. Barnard, in charge of section.  
Topography by Pearson Chapman and L. E. Tucker.  
Control by Coast and Geodetic Survey and R. B. Robertson.  
Surveyed in 1905.



Contour interval 20 feet.  
Datum is mean sea level.

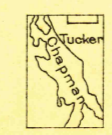


DIAGRAM OF TOWNSHIP

6	5	4	3	2	1
7	8	9	10	11	12
18	17	16	15	14	13
19	20	21	22	23	24
30	29	28	27	26	25
31	32	33	34	35	38

NOV 21 1922 3150

USGS  
Historical File  
Topographic Division

BLAINE  
Edition of 1907,  
reprinted 1922.