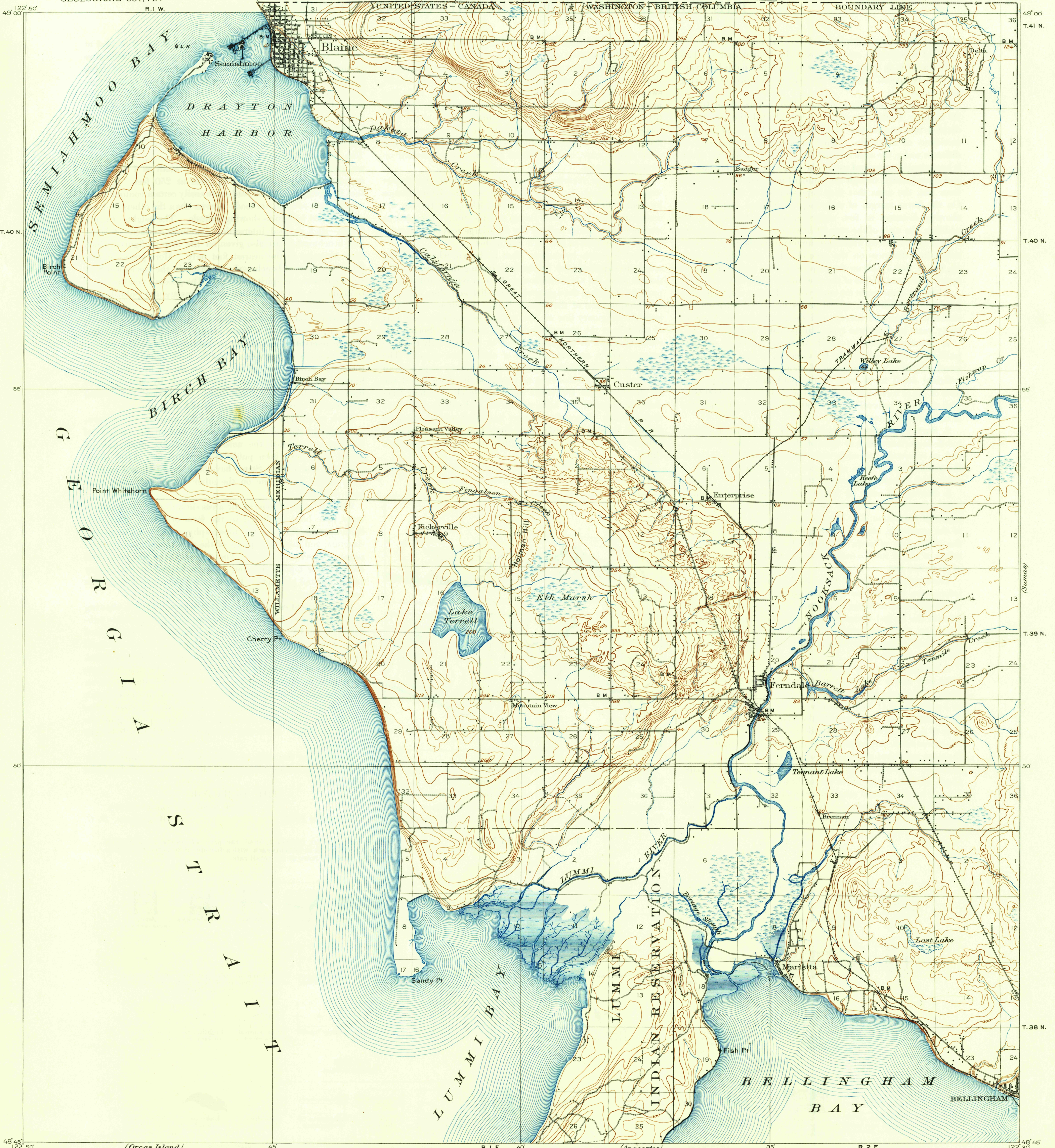
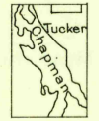

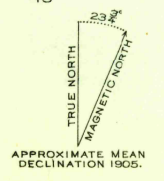


U.S.G.S.
FILE COPY
Transmitted by ...



(Orcas Island)
E.M. Douglas, Geographer.
E.C. Barnard, in charge of section.
Topography by Pearson Chapman and L.E. Tucker.
Control by Coast and Geodetic Survey and R.B. Robertson.
Surveyed in 1905.



USGS
Historical File
Topographic Division

WASH.
BLAINE
Edition of 1907,
reprinted 1947.
N4845-W12230/1520

U.S.G.S.
FILE COPY
Transmitted by ...

JUL 25 1947

2065