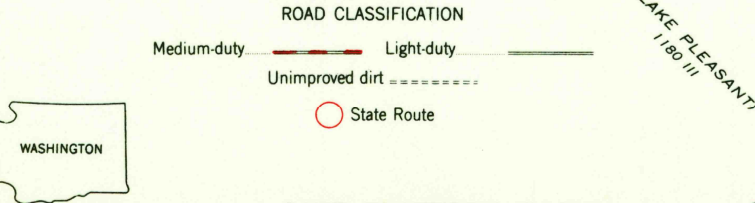
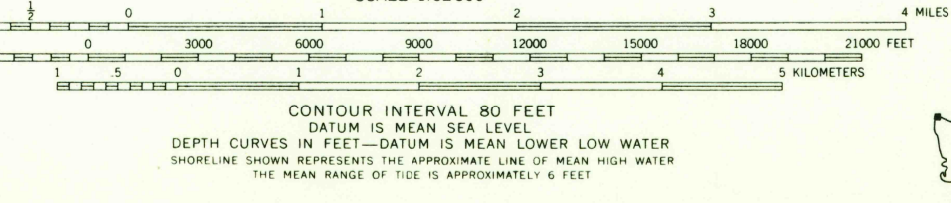
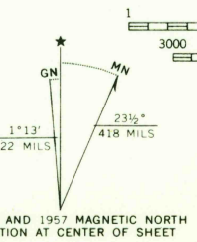




Mapped, edited, and published by the Geological Survey  
Control by USGS, USC&GS, and USCE  
Topography from aerial photographs by ER-55 plotter  
Aerial photographs taken 1955. Field check 1957  
Hydrography compiled from USC&GS charts 6265 (1956),  
6266 (1950), and hydrographic surveys 1937 and 1938  
Polyconic projection. 1927 North American datum  
10,000-foot grid based on Washington coordinate system,  
north zone  
1000-meter Universal Transverse Mercator grid ticks,  
zone 10, shown in blue  
Red tint indicates area in which only landmark buildings are shown  
Dashed land lines indicate approximate locations  
Unchecked elevations are shown in brown



FOR SALE BY U. S. GEOLOGICAL SURVEY, DENVER 25, COLORADO OR WASHINGTON 25, D. C.  
A FOLDER DESCRIBING TOPOGRAPHIC MAPS AND SYMBOLS IS AVAILABLE ON REQUEST

CAPE FLATTERY, WASH.  
N4815—W12430/15  
1957  
AMS 1080 I—SERIES V791

USGS  
Historical File  
Topographic Division

JAN 1 5 1965  
5785

U.S.G.S.  
FILE COPY  
TOPOGRAPHIC DIVISION