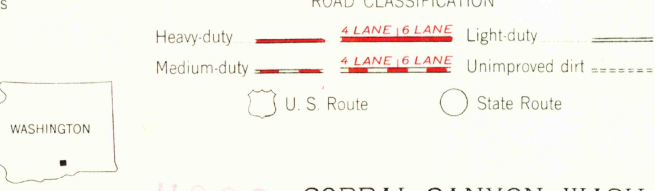
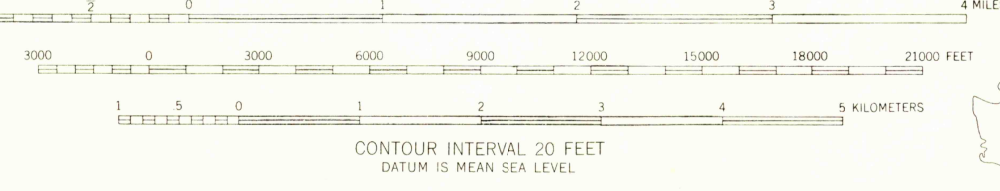
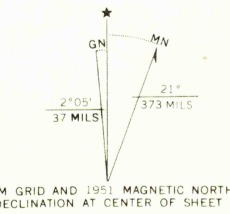


Map by the Geological Survey for the Army Map Service

Edited and published by the Geological Survey
Control by USGS and USC&GS
Topography from aerial photographs by multiplex methods and by plane-table surveys
Aerial photographs taken 1948. Field check 1951
Polyconic projection, 1927 North American datum
10,000-foot grid based on Washington coordinate system, south zone
1000-meter Universal Transverse Mercator grid ticks, zone 11, shown in blue



QUADRANGLE LOCATION
CORRAL CANYON, WASH.
N4615—W11930/15
1951
AMS 2076 I—SERIES V791

THIS MAP COMPLIES WITH NATIONAL MAP ACCURACY STANDARDS
FOR SALE BY U. S. GEOLOGICAL SURVEY, DENVER 25, COLORADO OR WASHINGTON 25, D. C.
A FOLDER DESCRIBING TOPOGRAPHIC MAPS AND SYMBOLS IS AVAILABLE ON REQUEST

NOV 4 1964

2740

USGS
Historical File
Topographic Division