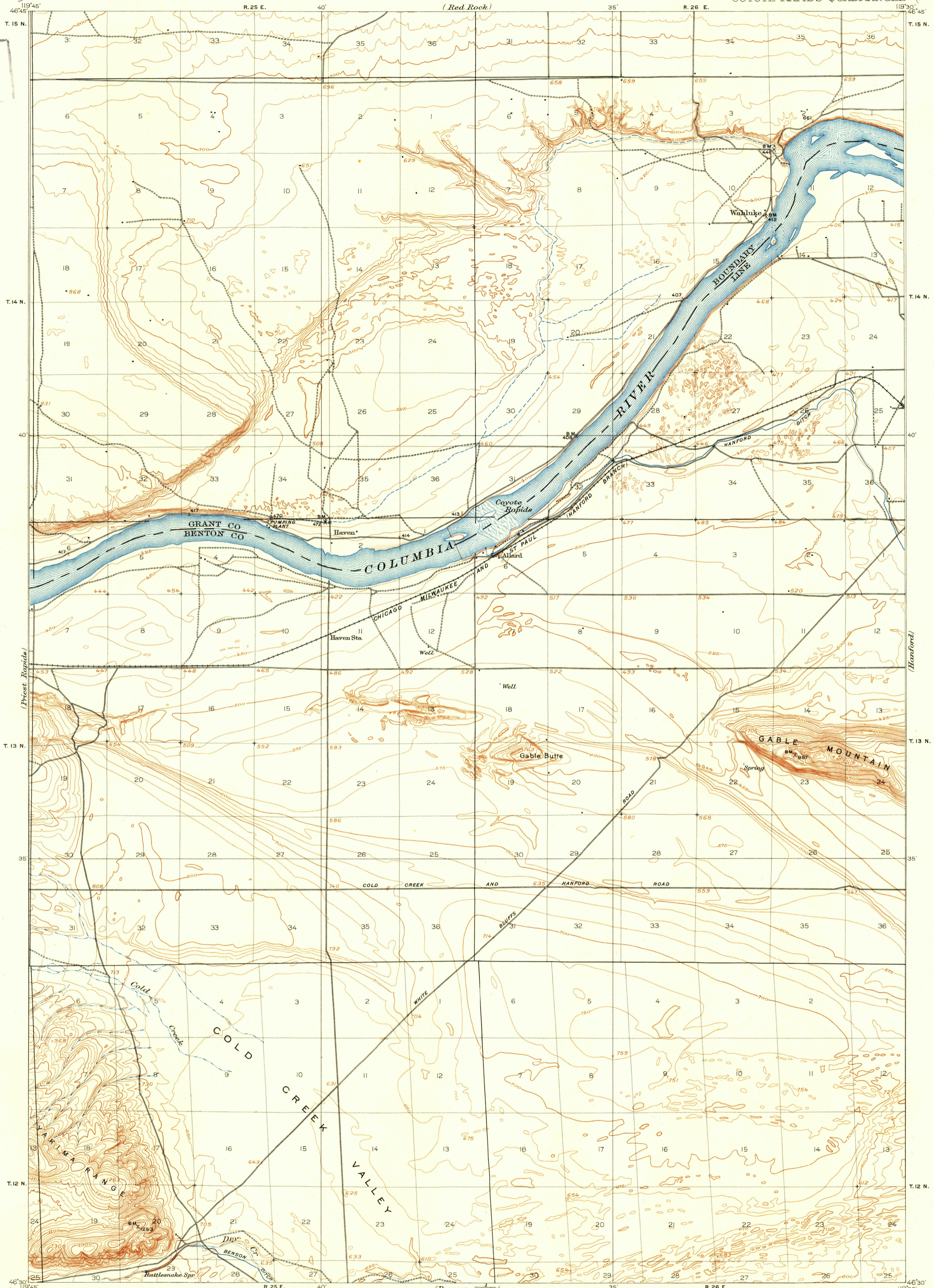
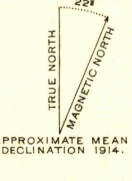

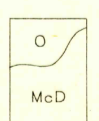


U.S.G.S.
FILE COPY
Inspection and Editing.



R. B. Marshall, Chief Geographer.
T. G. Gerdine, Geographer in charge.
Topography by H. L. McDonald and A. J. Ogle.
Control by R. B. Robertson and D. S. Birkett.
Surveyed in 1913-1914.



Edition of 1916, reprinted 1947
Polyconic projection.

WASH.
COYOTE RAPIDS
N 4630 - W 11930/15

USGS
Historical File
Topographic Division

FOR SALE BY U.S. GEOLOGICAL SURVEY, FEDERAL CENTER, DENVER, COLORADO OR WASHINGTON 25, D.C.
A FOLDER DESCRIBING TOPOGRAPHIC MAPS AND SYMBOLS IS AVAILABLE ON REQUEST

U.S.G.S.
FILE COPY
Inspection and Editing.

Tidover

1075