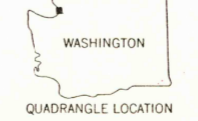
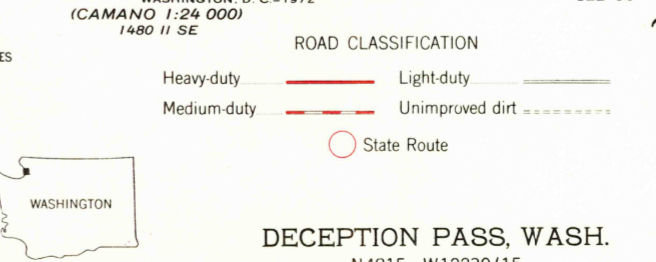
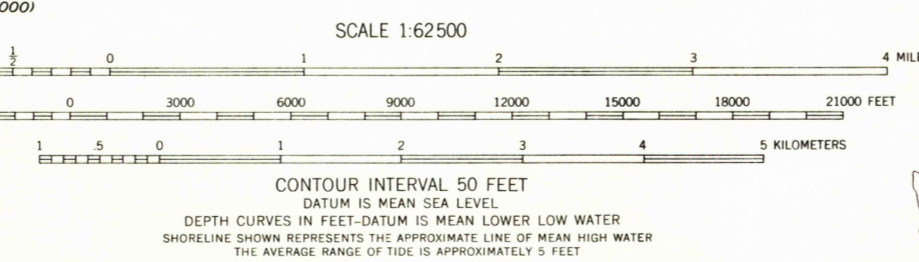
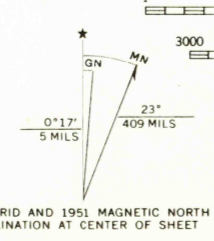




Mapped, edited, and published by the Geological Survey
Control by USGS and USC&GS
Topography by plane-table surveys 1940
Culture revision and field check 1951
Hydrography compiled from USC&GS Charts 6376, 6380,
6404 and 6450
Polyconic projection. 1927 North American datum
10,000-foot grid based on Washington coordinate system,
north zone
Red tint indicates area in which only
landmark buildings are shown
Dashed land lines indicate approximate locations
1000-meter Universal Transverse Mercator grid ticks,
zone 10, shown in blue



DECEPTION PASS, WASH.
N4815-W12230/15
1951
AMS 1480 I-SERIES V791

USGS
Historical File
Topographic Division

USGS
Historical File
Topographic Division

4680
JAN 13 1972