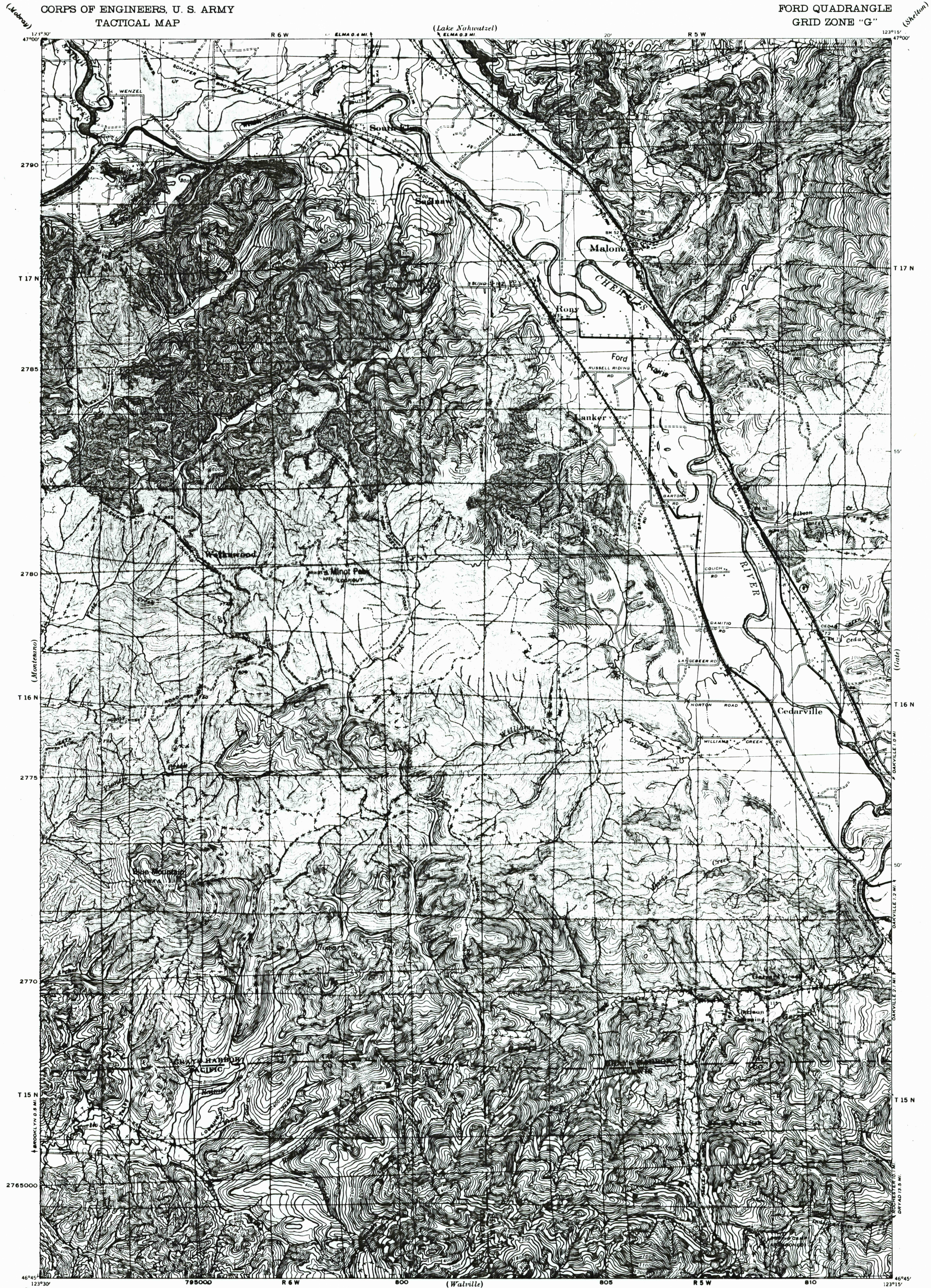


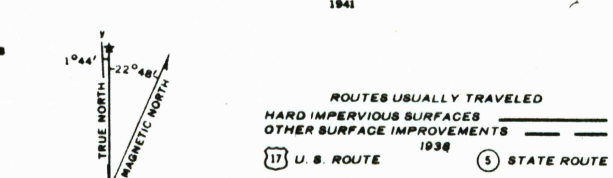
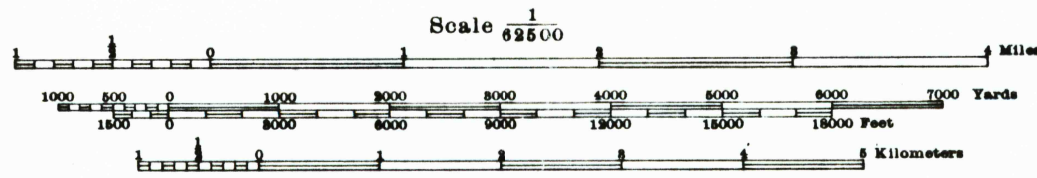
12-11-11-11-11

WASHINGTON
FORD QUADRANGLE
GRID ZONE "G"

CORPS OF ENGINEERS, U. S. ARMY
TACTICAL MAP



Prepared under the direction of the Chief of Engineers, U. S. Army, 1937-38.
Horizontal control by U. S. Coast and Geodetic Survey, 1911 and 29th Engineers,
U. S. Army, 1937.
Vertical control by U. S. Coast and Geodetic Survey, 1920 and 29th Engineers,
U. S. Army, 1937.
Topography by 29th Engineers, U. S. Army, 1938, using stereo-comparagraph
and elevation calculator from five-lens aerial photographs flown by 91st Observation
Squadron, Air Corps, U. S. Army, 1936.
Polyconic Projection, North American Datum 1927.



FORD, WASH.
N4645-W12315/15

HISTORICAL COPY
DO NOT REMOVE FROM FILE

RETURN TO:
USGS AND HISTORICAL MAP ARCHIVES