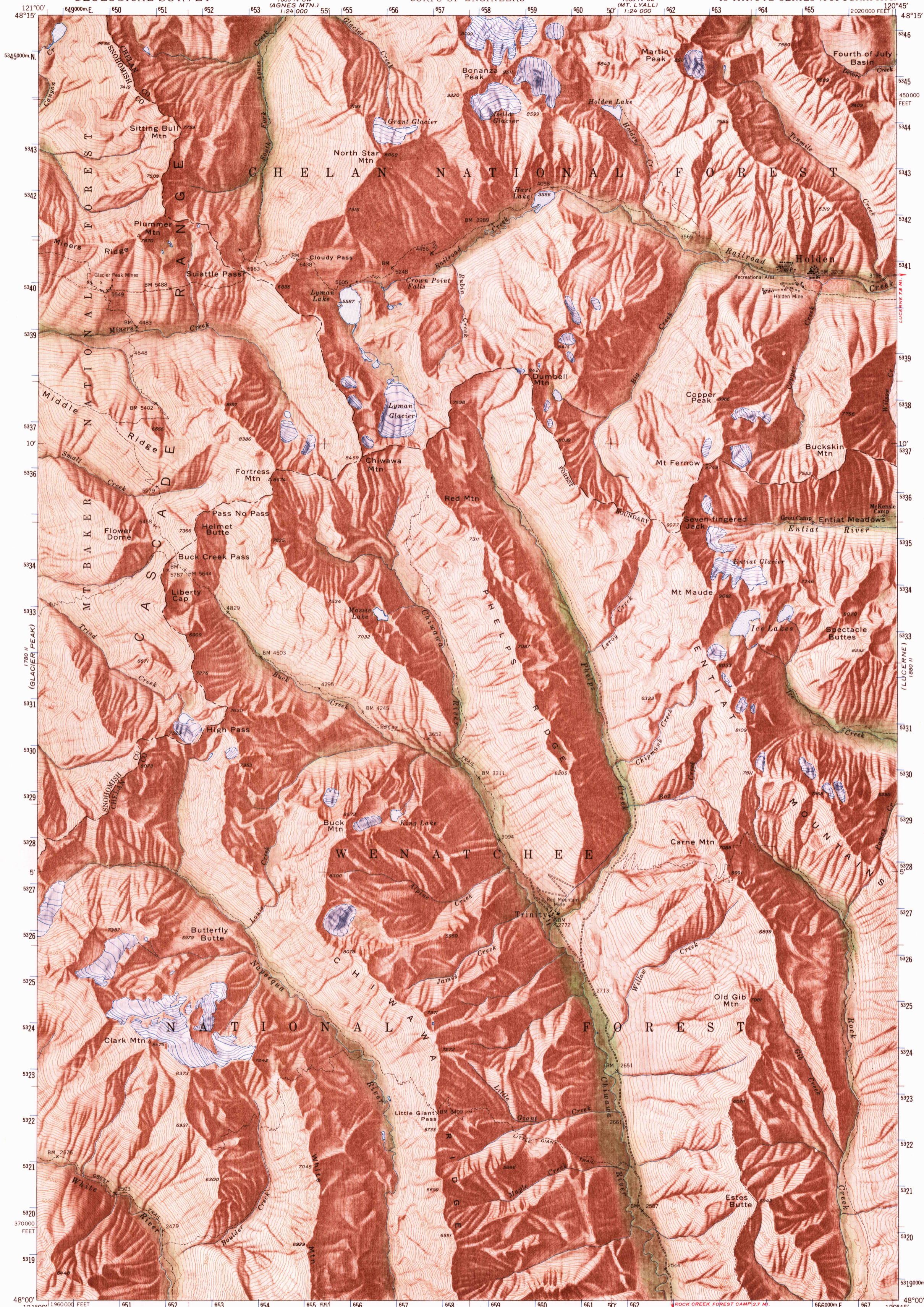

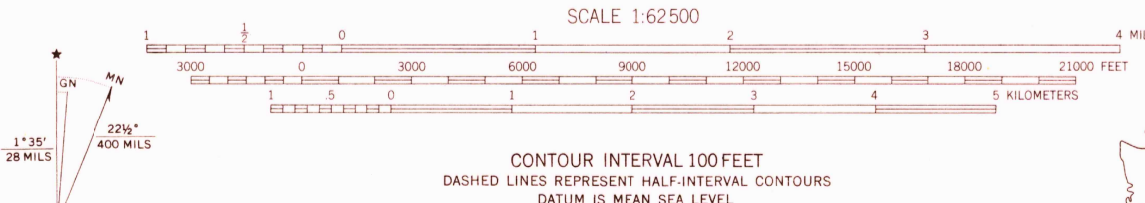


1:24,000
1:24,000



Mapped, edited, and published by the Geological Survey
Control by USGS
Topography from aerial photographs by multiplex methods
Aerial photographs taken 1944
Polyconic projection. 1927 North American datum
10,000-foot grid based on Washington coordinate system,
North zone
1000-meter Universal Transverse Mercator grid ticks,
zone 10, shown in blue



UTM GRID AND 1944 MAGNETIC NORTH DECLINATION AT CENTER OF SHEET
THIS MAP IS AVAILABLE WITH OR WITHOUT SHADED RELIEF
FOR SALE BY U. S. GEOLOGICAL SURVEY, DENVER, COLORADO 80225 OR WASHINGTON, D. C. 20242
A FOLDER DESCRIBING TOPOGRAPHIC MAPS AND SYMBOLS IS AVAILABLE ON REQUEST

HOLDEN, WASH.
N4800-W12045/15
1944
AMS 1880 III—SERIES V791

10,370
JUN 3 1966
U.S.G.S.
FILE COPY
TOPOGRAPHIC DIVISION