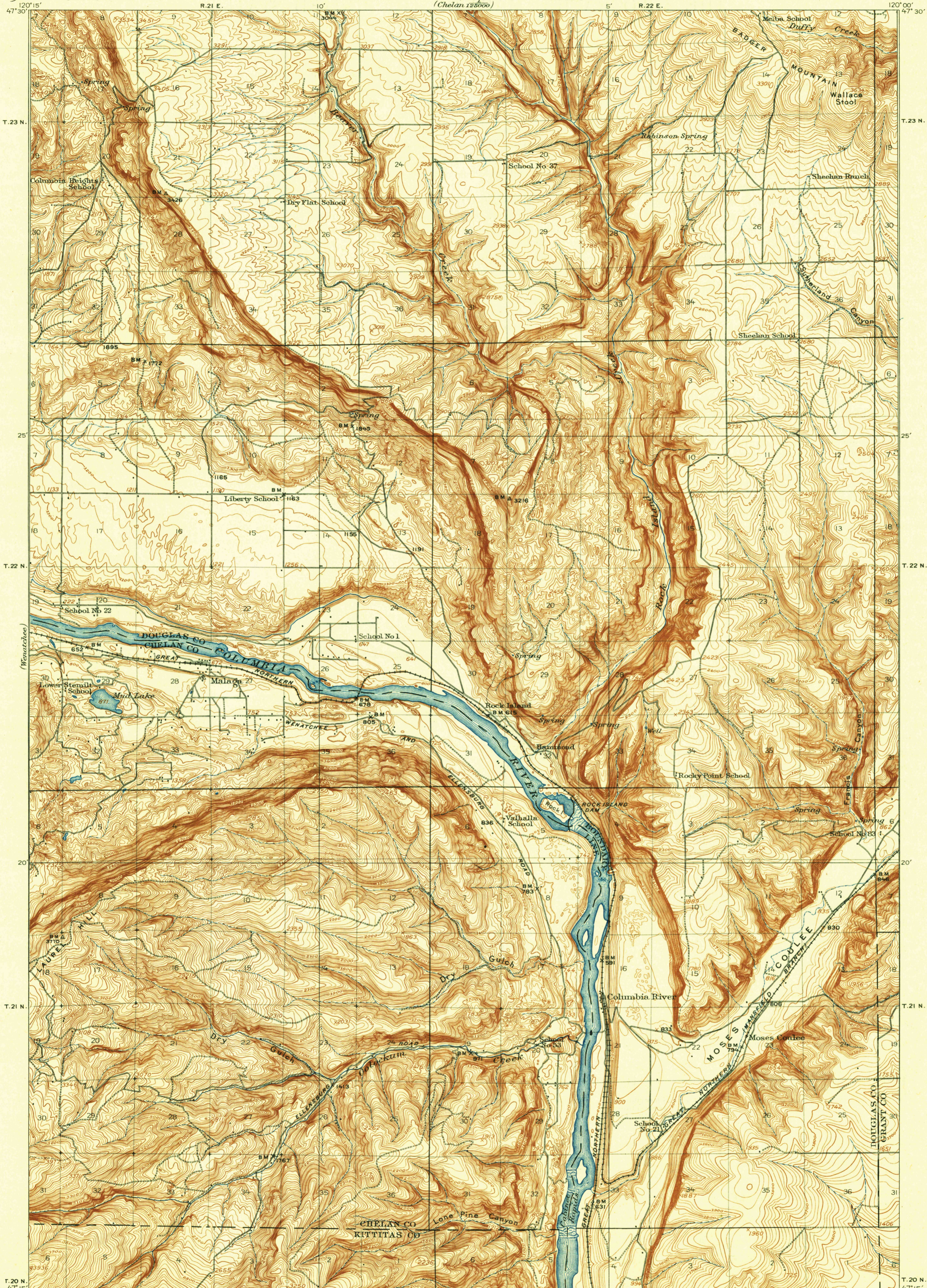


U.S.G.S.  
FILE COPY  
Inspection and Printing

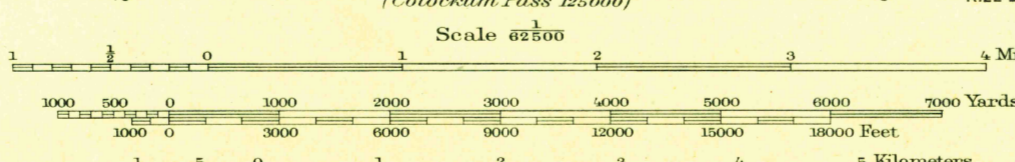
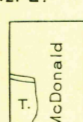
UNITED STATES  
DEPARTMENT OF THE INTERIOR  
GEOLOGICAL SURVEY

STATE OF WASHINGTON  
REPRESENTED BY THE  
DEPARTMENT OF CONSERVATION AND DEVELOPMENT  
(Chelan 125000)

WASHINGTON  
MALAGA QUADRANGLE



R.B. Marshall, Chief Geographer.  
T.G. Gardine, Geographer in charge.  
Topography by H.L. McDonald, Wm.O. Tufts,  
and Chas. Hartmann, Jr.  
Control by R.B. Robertson, C.F. Urquhart,  
C.H. Semper, and R.A. Farmer.  
Surveyed in 1911-1912.



Contour interval 25 feet  
Datum is mean sea level

Edition of July 1914, reprinted 1947

WASH.  
MALAGA  
N4715-W12000/15

USGS  
Historical File  
Topographic Division

U.S.G.S.  
FILE COPY  
Inspection and Printing

JAN 27 1947

2120