

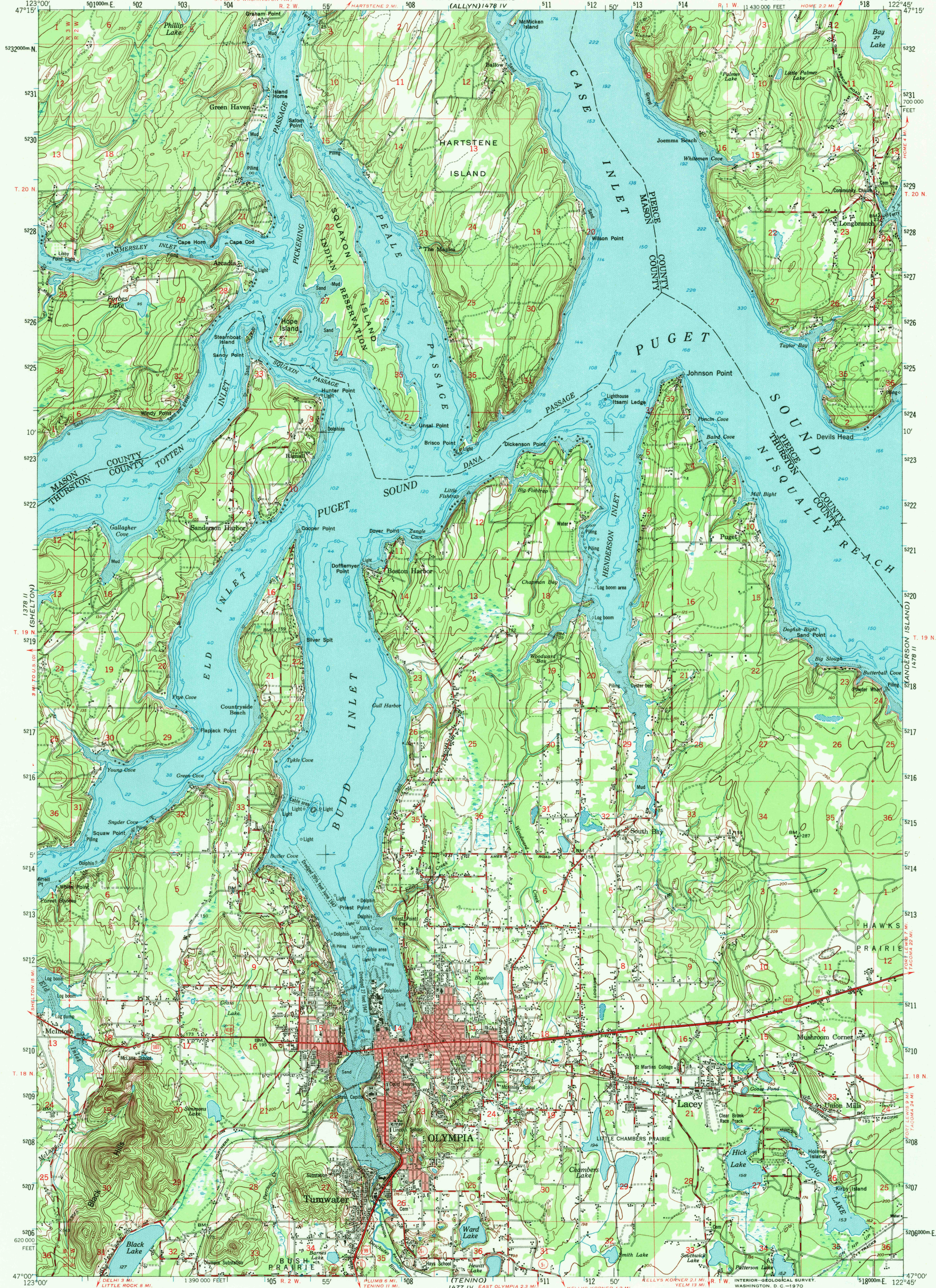
1378 I
(FOLLACH)

1378 I
(GIG HARBOR)

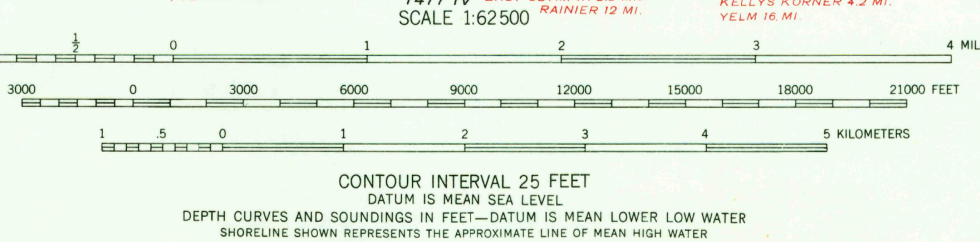
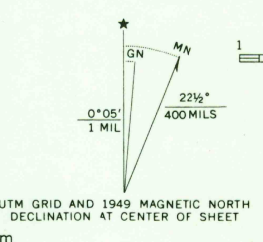
UNITED STATES
DEPARTMENT OF THE INTERIOR
GEOLOGICAL SURVEY

UNITED STATES
DEPARTMENT OF THE ARMY
CORPS OF ENGINEERS
(ALLYN) 1478 IV

OLYMPIA QUADRANGLE
WASHINGTON
15 MINUTE SERIES (TOPOGRAPHIC)



Mapped by the Geological Survey
Revised by the Army Map Service
Published for civil use by the Geological Survey
Control by USGS, USC&GS, and USCE
Topography by planetable surveys 1934
Planimetric detail revised from aerial photographs
taken 1947. Field check 1949
Hydrography compiled from USC&GS charts
Polyconic projection. 1927 North American datum
10,000-foot grid based on Washington coordinate system,
south zone
1000-meter Universal Transverse Mercator grid ticks,
zone 10, shown in blue
Red tint indicates areas in which only
landmark buildings are shown
No distinction is made between barns, dwellings,
commercial and industrial buildings
Unchecked elevations are shown in brown



FOR SALE BY U. S. GEOLOGICAL SURVEY, DENVER, COLORADO 80225 OR WASHINGTON, D. C. 20242
A FOLDER DESCRIBING TOPOGRAPHIC MAPS AND SYMBOLS IS AVAILABLE ON REQUEST

OLYMPIA, WASH.
N4700-W12245/15
1949
AMS 1478 III-SERIES V791

7175
OCT 13 1970