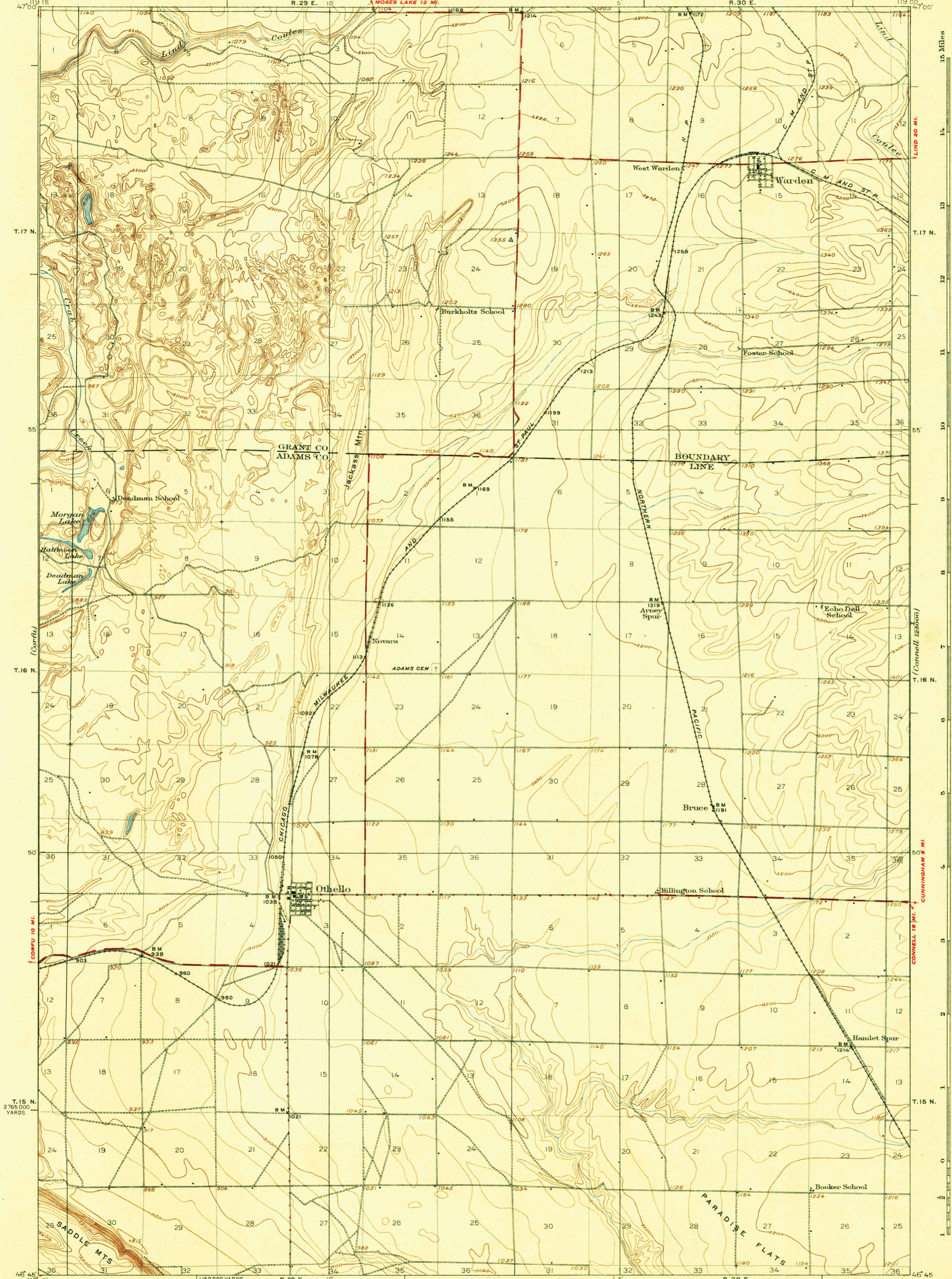

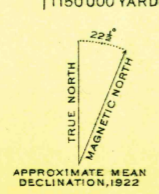


U. S. G. S.
FILE COPY
Inspection and Editing



Topography by W. G. Carson.
Surveyed in 1922.



Contour interval 25 feet.
Datum is mean sea level.

Polyconic projection. To place on North American datum move projection lines 310 feet south and 530 feet west.
To join Connell use dotted projection corners.
5000 yard grid based upon U.S. zone system G.

OTHELLO, WASH.
Edition of 1924.

DEC 27 1924 (2930)

U. S. G. S.
FILE COPY
Inspection and Editing

U. S. G. S.
FILE COPY
Inspection and Editing

USGS
Historical File
Topographic Division