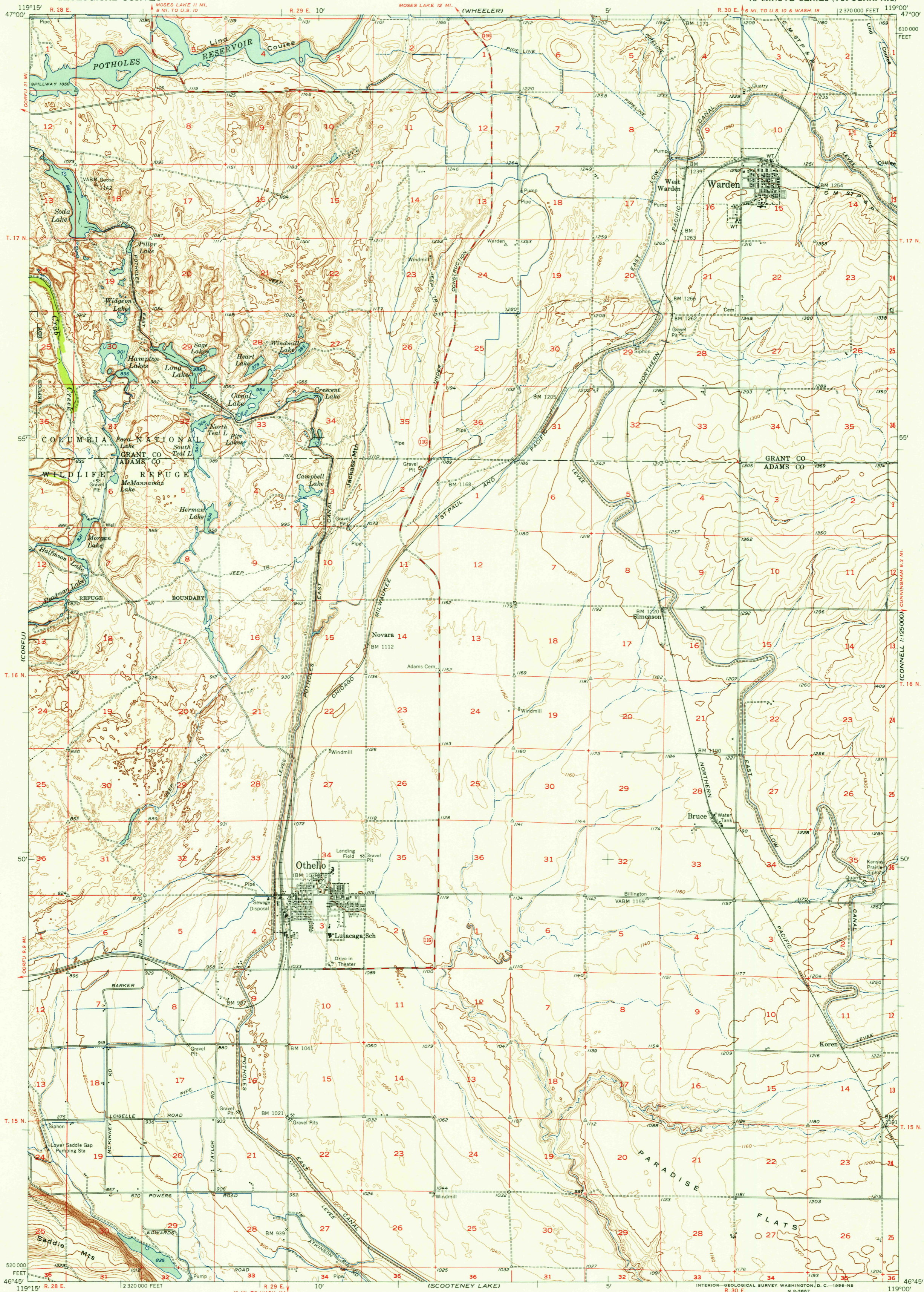


UNITED STATES
DEPARTMENT OF THE INTERIOR
GEOLOGICAL SURVEY

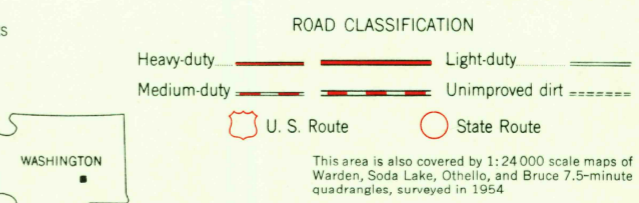
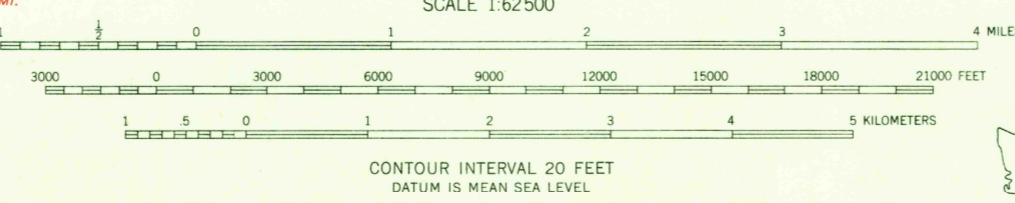
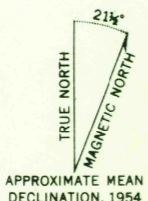
OTHELLO QUADRANGLE
WASHINGTON
15 MINUTE SERIES (TOPOGRAPHIC)



U.S.G.S.
FILE COPY
TOPOGRAPHIC DIVISION

U.S.G.S.
FILE COPY
TOPOGRAPHIC DIVISION

Mapped, edited, and published by the Geological Survey
Control by USGS, USC&GS, and USBR
Mapped 1922, remapped 1954
Compiled in 1956 from 1:24,000 scale maps of Warden, Soda Lake, Othello and Bruce 7.5-minute quadrangles, surveyed in 1954
Polyconic projection. 1927 North American datum
10,000-foot grid based on Washington coordinate system, south zone
Elevations at section corners are for top of marker
Land lines are from surveys by the Bureau of Reclamation



OTHELLO, WASH.
N 4645-W 11900/15

THIS MAP COMPLIES WITH NATIONAL MAP ACCURACY STANDARDS
FOR SALE BY U. S. GEOLOGICAL SURVEY, FEDERAL CENTER, DENVER, COLORADO OR WASHINGTON 25, D. C.
A FOLDER DESCRIBING TOPOGRAPHIC MAPS AND SYMBOLS IS AVAILABLE ON REQUEST

U.S.G.S.
Historical File
Topographic Division

1954

NOV 16 1956

2610