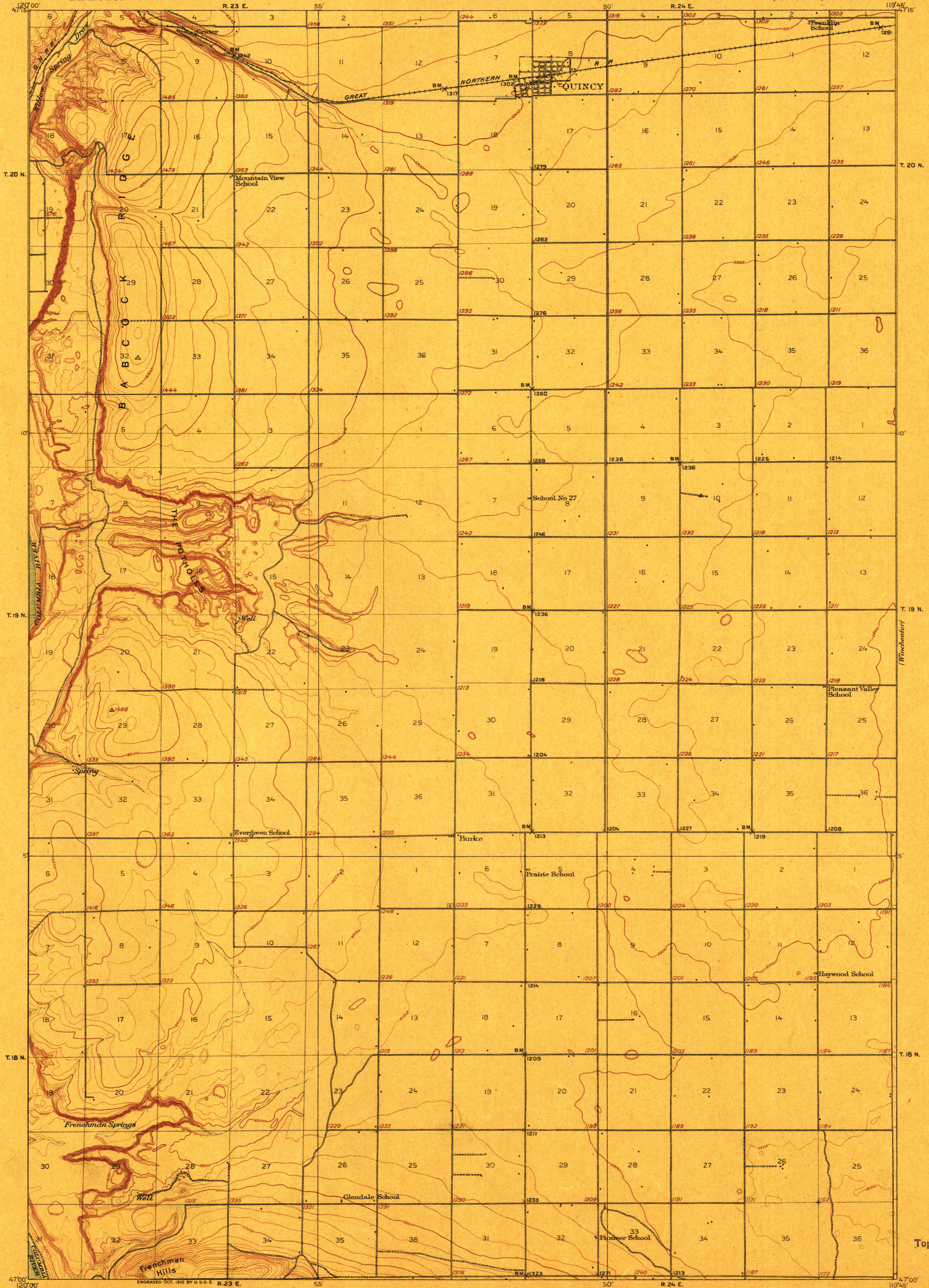


U. S. GEOLOGICAL SURVEY
GEORGE OTIS SMITH
DIRECTOR

TOPOGRAPHY
STATE OF WASHINGTON
M. E. HAY, GOVERNOR
HENRY LANDES, STATE GEOLOGIST

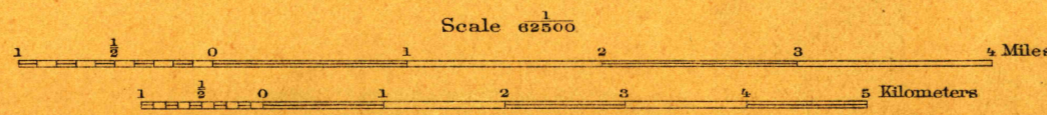
WASHINGTON
(GRANT COUNTY)
QUINCY QUADRANGLE



U. S. G. S.
FILE COPY
Ed. Div. Topographic Maps.

U. S. G. S.
FILE COPY
Ed. Div. Topographic Maps.

ENGRAVED OCT. 1910 BY U. S. G. S. R. 23 E. 55' 50' R. 24 E. 47'00" 47'15"
R. B. Marshall, Chief Geographer.
T. G. Gerdine, Geographer in charge.
Topography by C. F. Eberly.
Control by R. B. Robertson, C. H. Semper, and R. A. Farmer.
Surveyed in 1909.

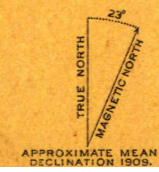


Contour interval 25 feet.
Datum is mean sea level.

Edition of Nov. 1910.

DEC 10 1910 3611

USGS
Historical File
Topographic Division



APPROXIMATE MEAN DECLINATION 1906.
QUINCY