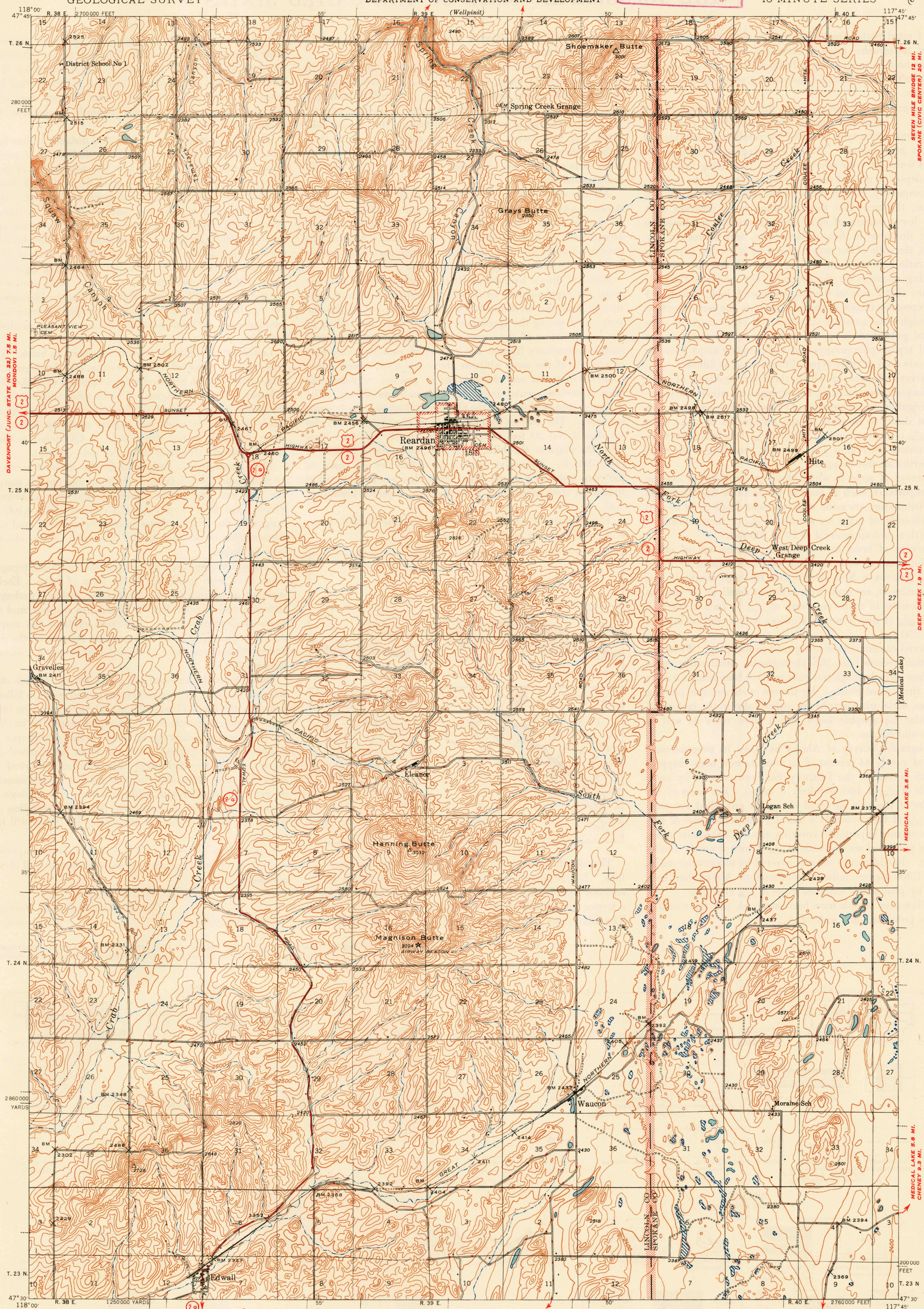






STATE OF WASHINGTON
 REPRESENTED BY THE
 DEPARTMENT OF CONSERVATION AND DEVELOPMENT

U. S. & S.
FILE COPY
Inspection and Editing.


WASHINGTON
REARDAN QUADRANGLE
15-MINUTE SERIES



ROAD CLASSIFICATION
1947

Dependable hard-surface heavy-duty road 	Dry weather roads	U. S. Route 
Secondary hard-surface all weather road	Loose-surface graded	
	Unsurfaced, graded 	
	Dirt road 	State Route 

More than two lanes indicated along road with tick at point of change  **3 LANE, 4 LANE**



Contour interval 25 feet
Datum is mean sea level

Polyconic projection. 1927 North American datum
5000 yard grid based on U. S. zone system, G
10000 foot grid based on Washington (North)
rectangular coordinate system
TYLER (JUNC. U. S. NOS. 10-395) 4.7 MI.

REARDAN, WASH.
Edition of 1945
reprinted 1948
N4730—W11745/15
USCS

Historical File
Topographic Division MAR 19 1948

U. S. G. S.
FILE COPY
Inspection and Editing