

TOPOGRAPHY

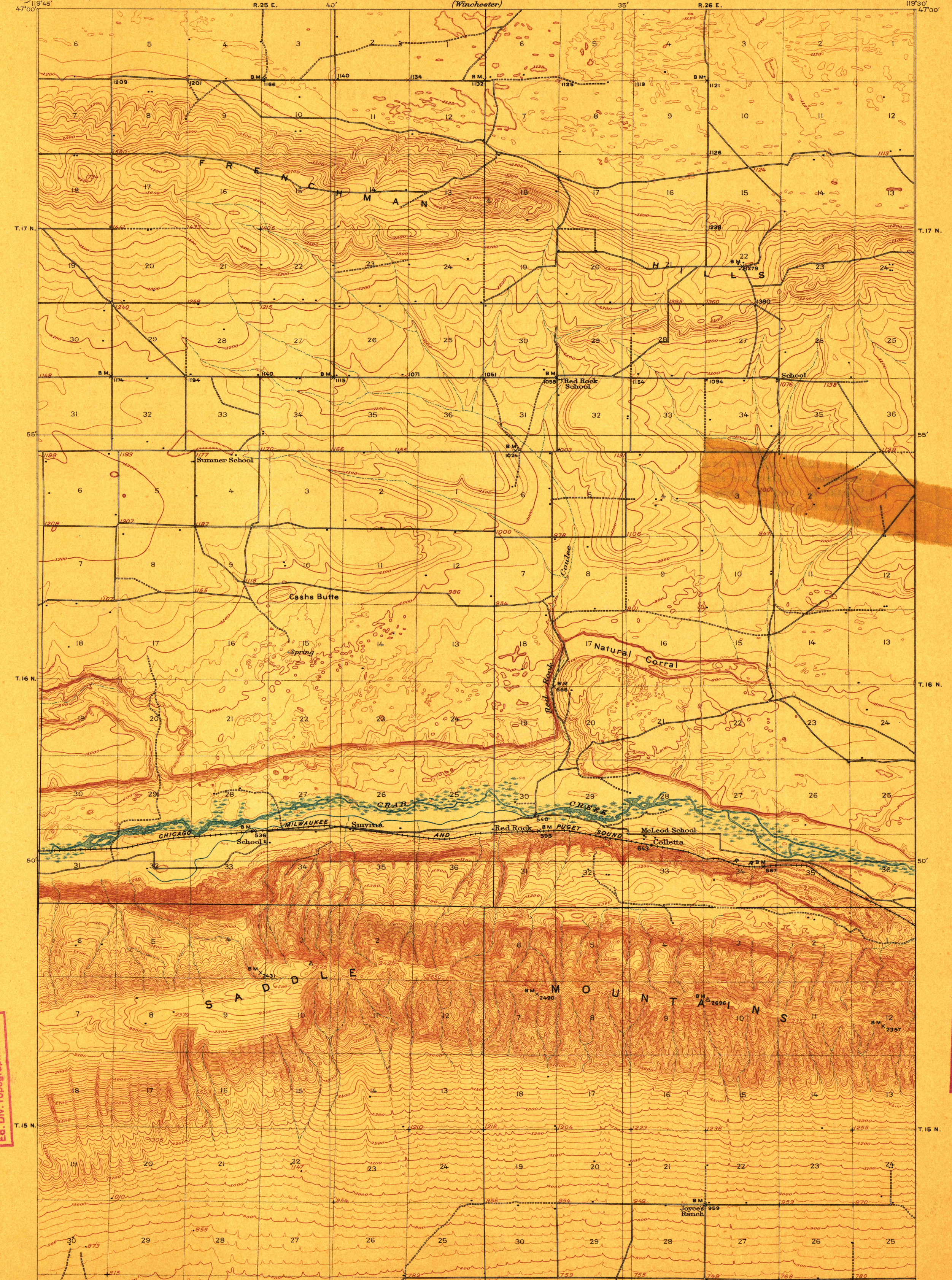
U.S. GEOLOGICAL SURVEY
GEORGE OTIS SMITH
DIRECTOR

STATE OF WASHINGTON
M.E. HAY, GOVERNOR
HENRY LANDES, STATE GEOLOGIST
(Winchester)

WASHINGTON
(GRANT COUNTY)
RED ROCK QUADRANGLE

(Quincy) 119°45' 47"00"

119°30' 47"00"

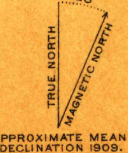
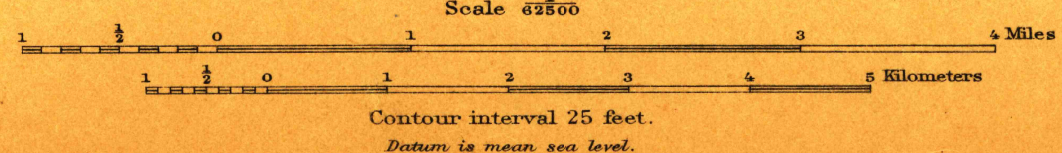


U.S.G.S.
FILE COPY
Ed. Div. Topographic Maps.

U.S.G.S.
FILE COPY
Ed. Div. Topographic Maps.

R.B. Marshall, Chief Geographer.
T.G. Gardine, Geographer in charge.
Topography by A.O. Burkland, H.L. McDonald,
C.F. Eberly, and R.M. LaFollette.
Control by C.H. Semper and R.B. Robertson.
Surveyed in 1909.

McDonald
E LAF
Burkland



Edition of Jan. 1911.

JAN 31 1911 3539

RED ROCK

USGS
Historical File
Topographic Division