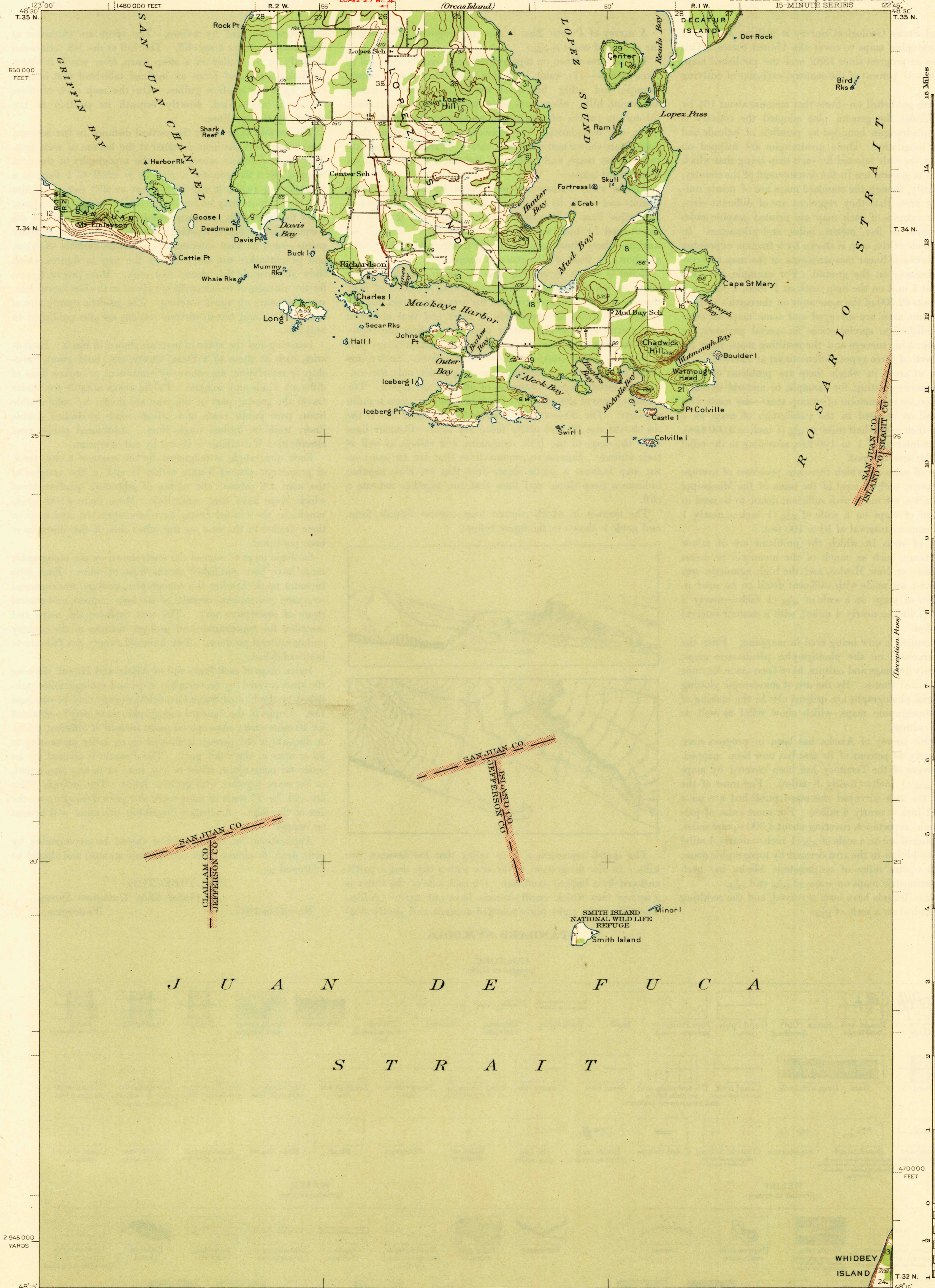


(Anacortes)



48° 30' T. 35 N.  
123° 00' 1480 000 FEET  
550 000 FEET  
T. 34 N.  
25  
20  
15  
10  
5  
0  
5  
10  
15  
20  
25  
48° 15' T. 32 N.  
123° 00' 840 000 YARDS  
2 945 000 YARDS

15 Miles  
T. 35 N.  
T. 34 N.  
T. 33 N.  
T. 32 N.  
470 000 FEET


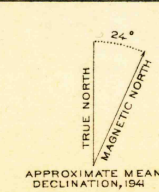
SAN JUAN CO.  
CLALLAM CO.  
JEFFERSON CO.  
SAN JUAN CO.  
ISLAND CO.  
JEFFERSON CO.

SMITH ISLAND  
NATIONAL WILD LIFE  
REFUGE  
Smith Island

J U A N D E F U C A  
S T R A I T

U. S. G. S.  
FILE COPY  
Inspection and Editing.

Topography by D.H. Rutledge, A.J. Bauska,  
and W.P. Scales  
Surveyed in 1941



Contour interval 50 feet  
Datum is mean sea level

ROUTES USUALLY TRAVELED  
HARD IMPERVIOUS SURFACES  
OTHER SURFACE IMPROVEMENTS  
U. S. ROUTE 1943 STATE ROUTE

Polyconic projection, 1927 North American datum  
5000 yard grid based on U.S. zone system G  
10000 foot grid based on Washington (North)  
rectangular coordinate system

RICHARDSON, WASH.  
Edition of 1943  
N4815-W12245/15

USGS  
Historical File  
Topographic Division