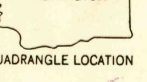
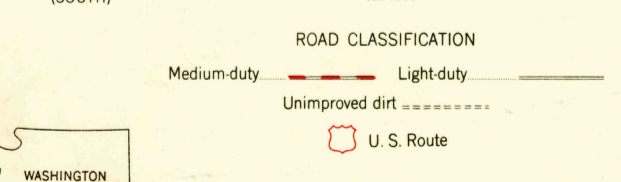
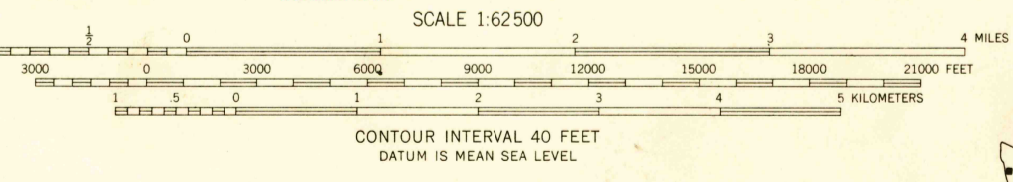


Mapped, edited, and published by the Geological Survey
Control by USGS, USC&GS, and USCE
Topography from aerial photographs by photogrammetric methods
Aerial photographs taken 1952. Advance field check 1956
Polyconic projection. 1927 North American datum
10,000-foot grids based on Washington coordinate system,
north and south zones
1000-meter Universal Transverse Mercator grid ticks,
zone 10, shown in blue
Dashed land lines indicate approximate locations
Land lines unsurveyed in T. 24 N.-R. 10 W. and in parts of
T. 24 N.-R. 10 1/2 W.
Unchecked elevations are shown in brown



FOR SALE BY U. S. GEOLOGICAL SURVEY, DENVER 25, COLORADO OR WASHINGTON 25, D. C.
A FOLDER DESCRIBING TOPOGRAPHIC MAPS AND SYMBOLS IS AVAILABLE ON REQUEST

SALMON RIVER, WASH.
N4730-W12400/15
1956

U.S.G.S.
FILE COPY
TOPOGRAPHIC DIVISION

FEB 25 1960

2420