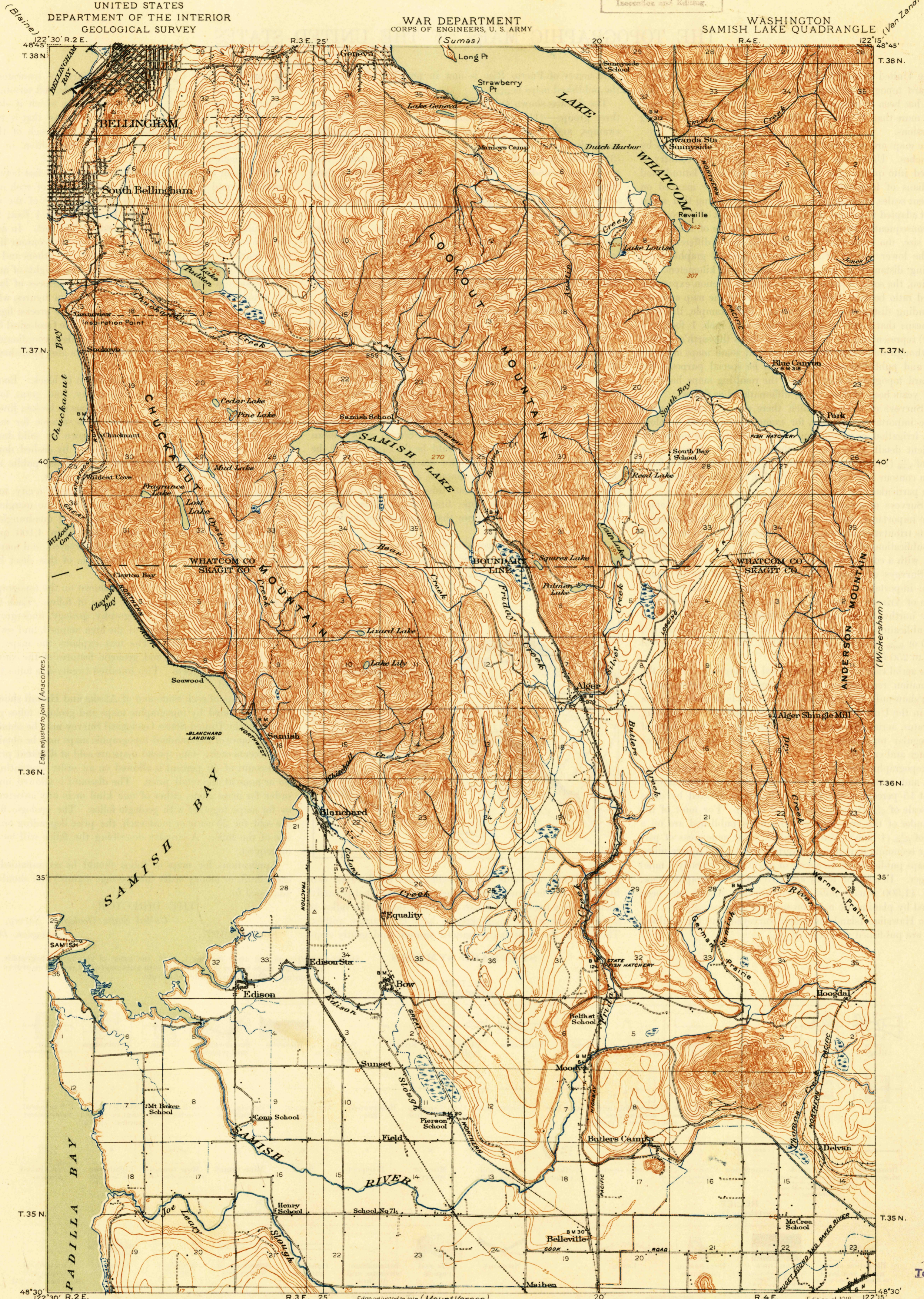


U.S.G.S.
FILE COPY
Inspection and Editing.



UNITED STATES
DEPARTMENT OF THE INTERIOR
GEOLOGICAL SURVEY


WAR DEPARTMENT
CORPS OF ENGINEERS, U. S. ARMY
(Sumas)

WASHINGTON
SAMISH LAKE QUADRANGLE (Van Zanot)

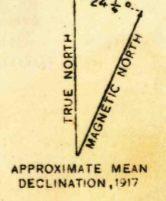
Map grid coordinates: R. 2 E., R. 3 E., R. 4 E.; T. 35 N., T. 36 N., T. 37 N., T. 38 N.

R. B. Marshall, Chief Geographer.
Geo. R. Davis, Geographer in charge.
Topography by H. M. Eakin, J. L. Lewis,
and S. G. Lunde.
Control by U. S. Coast and Geodetic Survey,
G. C. Jacobs, F. J. McMaugh, and W. S. Wheeler.
Surveyed in 1917.

Lunde
Eakin
Lunde



Polyconic projection. North American datum. Edition of 1918, reprinted 1947.



To join Sumas, Anacortes, and Mount Vernon maps use dotted projection corners.

WASH.
SAMISH LAKE
N 4830 - N 12215/15

USCS
Historical File
Topographic Division

U.S.G.S.
FILE COPY
Inspection and Editing.